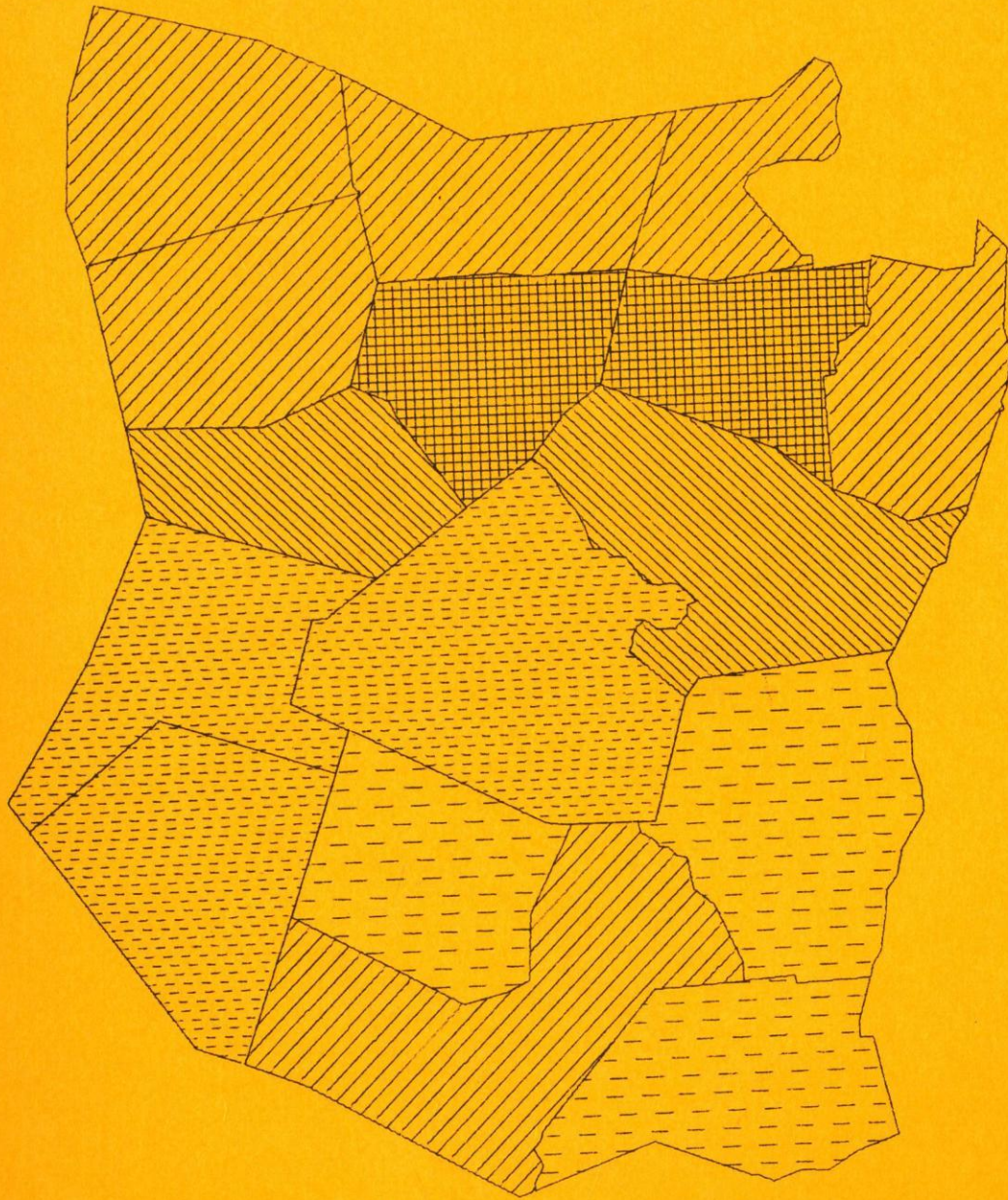


# ATLAS OF SCHOHARIE COUNTY



Schoharie County Planning  
and Development Agency  
Schoharie County, New York

ATLAS OF SCHOHARIE COUNTY

PREPARED FOR  
SCHOHARIE COUNTY  
PLANNING AND DEVELOPMENT COMMISSION  
SCHOHARIE COUNTY, NEW YORK

DEVELOPED BY  
PAUL R. BAUMANN, ASSOCIATE PROFESSOR  
DAVID J. BEEVERS, GEOGRAPHIC TECHNICIAN  
AND  
JAMES R. MULLER, PLANNING ASSOCIATE  
DEPARTMENT OF GEOGRAPHY  
STATE UNIVERSITY COLLEGE OF NEW YORK  
AT ONEONTA



## FOREWORD

This atlas of Schoharie County represents a cooperative effort between the Schoharie County Planning and Development Commission, its associated Planning and Development Agency, and the Department of Geography at the State University College of New York at Oneonta. It is our sincere wish that this endeavor will encourage other collaborative programs between local communities and governments, and the academic institutions.

The atlas is sub-divided into five topics: Population, Land Use, Land Transfer, Labor Force, and Agricultural History. These topics were chosen because of their importance in accessing the County's past and present development. Hopefully the maps displaying these topics will provide a useful base for future projections.

The choropleth maps displayed in the atlas were generated by a mapping program developed by Paul R. Baumann. The program was processed on a Burrough's 3500 computer used at the Oneonta campus, creating computer tapes which stored the data and graphic information. Actual drafting was accomplished on a Calcomp 563 drum plotter via a Calcomp 905 tape control unit. Prior to the final drafting, line printer copies were run using the SYMAP computer mapping program. These early editions gave an insight to the prevailing distributions and aided in the decision-making and editing processes.

The data used in this atlas was taken from a number of sources, as indicated in the bibliography. The authors cannot accept responsibility for the accuracy of the data or the definitions by which the data was collected. However, the responsibility for the selection of the material and the accuracy of presentation rests with the authors.

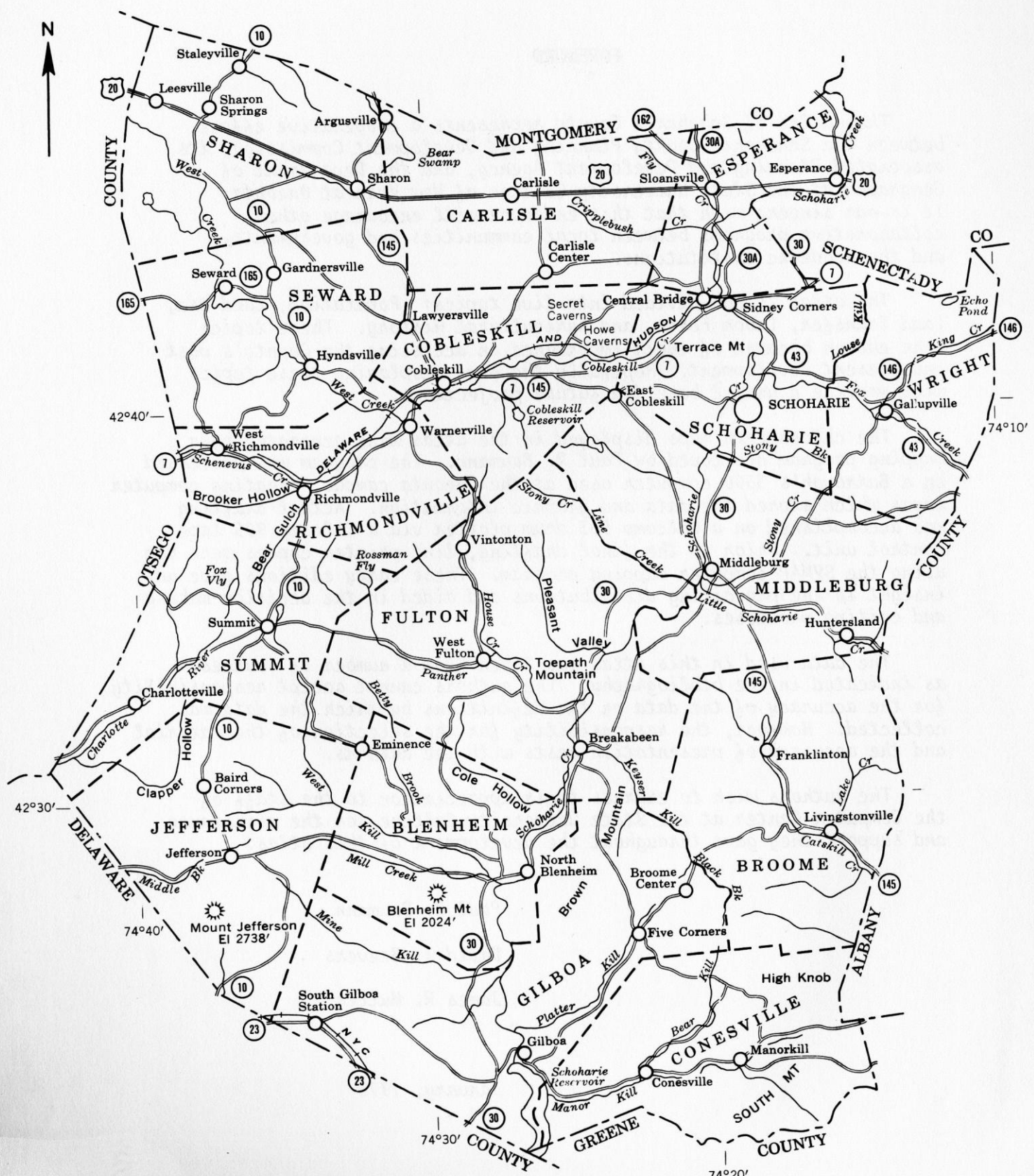
The authors wish to express their appreciation to the staff of the Computer Center at the State University College for the assistance and support they gave throughout the development of this atlas.

Paul R. Baumann

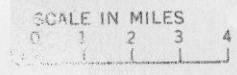
David J. Beevers

James R. Muller

January, 1976



**SCHOHARIE COUNTY, NEW YORK**





## TABLE OF CONTENTS

Maps	Page
Population, 1970.....	2
Population Density, 1970.....	3
Population, 1960.....	4
Population Density, 1960.....	5
Population, 1950.....	6
Population Density, 1950.....	7
Population Change, 1960 to 1970.....	8
Population Change, 1950 to 1960.....	9
Population Below Age 18, 1970.....	10
Population Between 18 and 65, 1970.....	11
Population Over Age 65 (Number), 1970.....	12
Population Over Age 65 (Percent), 1970.....	13
Median Age of Population, 1970.....	14
Valley Farmsteads, 1973.....	16
Active Hill Farmsteads, 1973.....	17
Valley Dairies, 1973.....	18
Hill Dairies, 1973.....	19
Agricultural Cropland, 1973.....	20
Agricultural Cropland, 1968.....	21
Agricultural Pasture, 1973.....	22
Agricultural Pasture, 1968.....	23
Inactive Agriculture, 1973.....	24
Inactive Agriculture, 1968.....	25
Brushland, 1973.....	26
Brushland, 1968.....	27
Forestland, 1973.....	28
Forestland, 1968.....	29
Forest Plantations, 1973.....	30
Forest Plantations, 1968.....	31
Wooded Wetlands, 1973.....	32
Bogs and Shrub Wetlands, 1973.....	33
Artificial Ponds, 1973.....	34
Land Purchased By County Residents, 1972.....	36
Land Purchased By Non County Residents, 1972.....	37
Land Purchased By County Residents, 1968.....	38
Land Purchased By Non County Residents, 1968.....	39

(continued)


## TABLE OF CONTENTS

(continued)

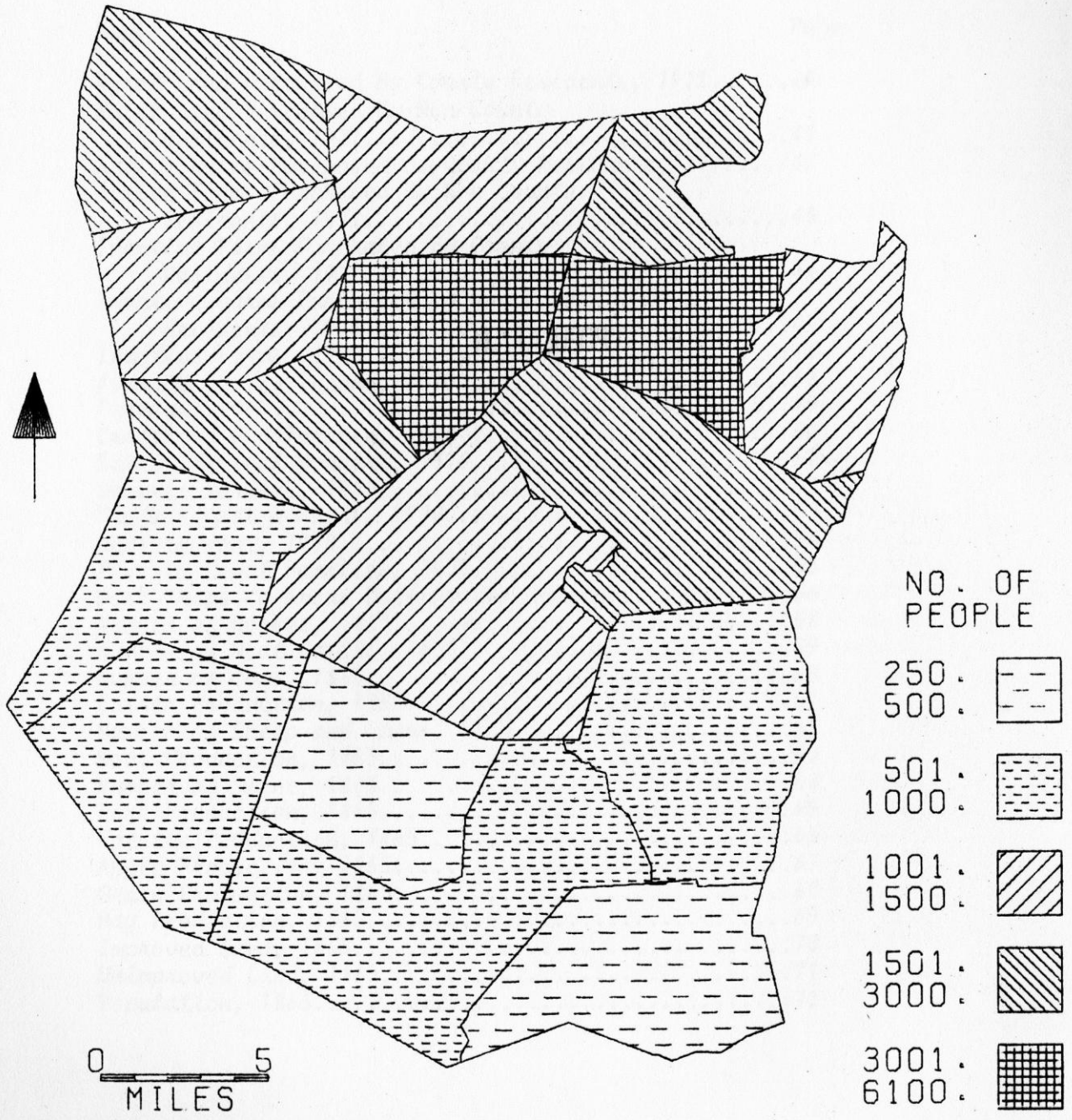
Maps	Page
Rural Land Purchased By County Residents, 1972.....	40
Rural Land Purchased By Non County Residents, 1972.....	41
Active Farms Purchased By County Residents, 1972....	42
Active Farms Purchased By Non County Residents, 1972.....	43
Inactive Farms Purchased By County Residents, 1972.....	44
Inactive Farms Purchased By Non County Residents, 1972.....	45
Inactive Farms, 1973.....	46
Average Family Income, 1970.....	48
Farmers, 1970.....	49
Craftsmen and Foremen, 1970.....	50
Sales-Clerical Workers, 1970.....	51
Service Workers, 1970.....	52
Professional Workers, 1970.....	53
Unemployment, 1970.....	54
Poverty Level Families, 1970.....	55
Work Trips to Areas Outside the County.....	56
Number of Horses, 1865.....	58
Number of Neat Cattle, 1865.....	59
Number of Cows, 1865.....	60
Butter Production, 1865.....	61
Number of Sheep and Lambs, 1865.....	62
Wool Production, 1865.....	63
Number of Swine, 1865.....	64
Pork Production, 1865.....	65
Potatoe Production, 1865.....	66
Apple Production, 1865.....	67
Grain Production, 1865.....	68
Hay Production, 1865.....	69
Improved Land, 1865.....	70
Unimproved Land, 1865.....	71
Population, 1865.....	72



POPULATION



# POPULATION IN SCHOHARIE COUNTY BY TOWNSHIP, 1970

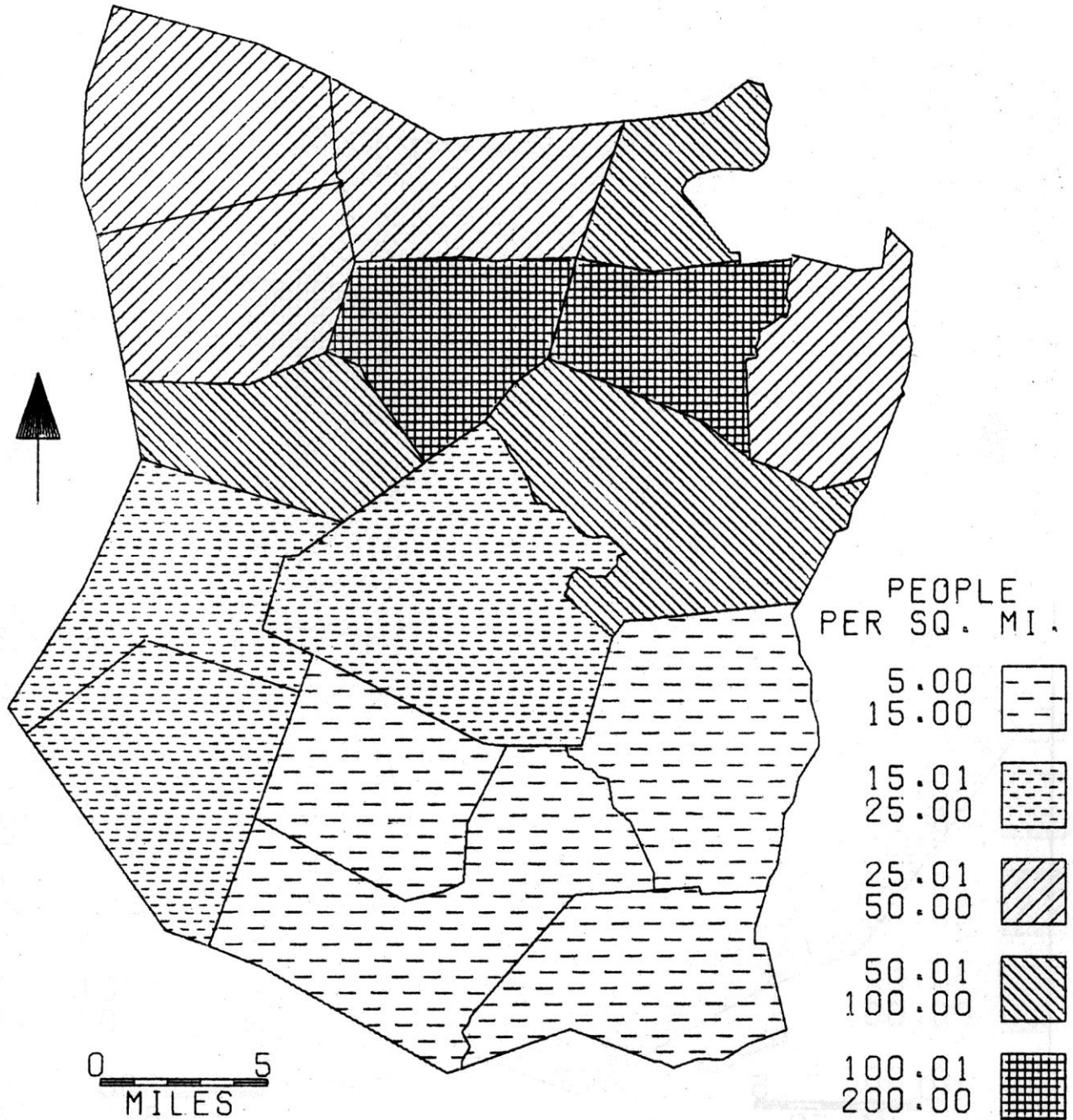


U.S. CENSUS OF POPULATION, 1970

JM/PB



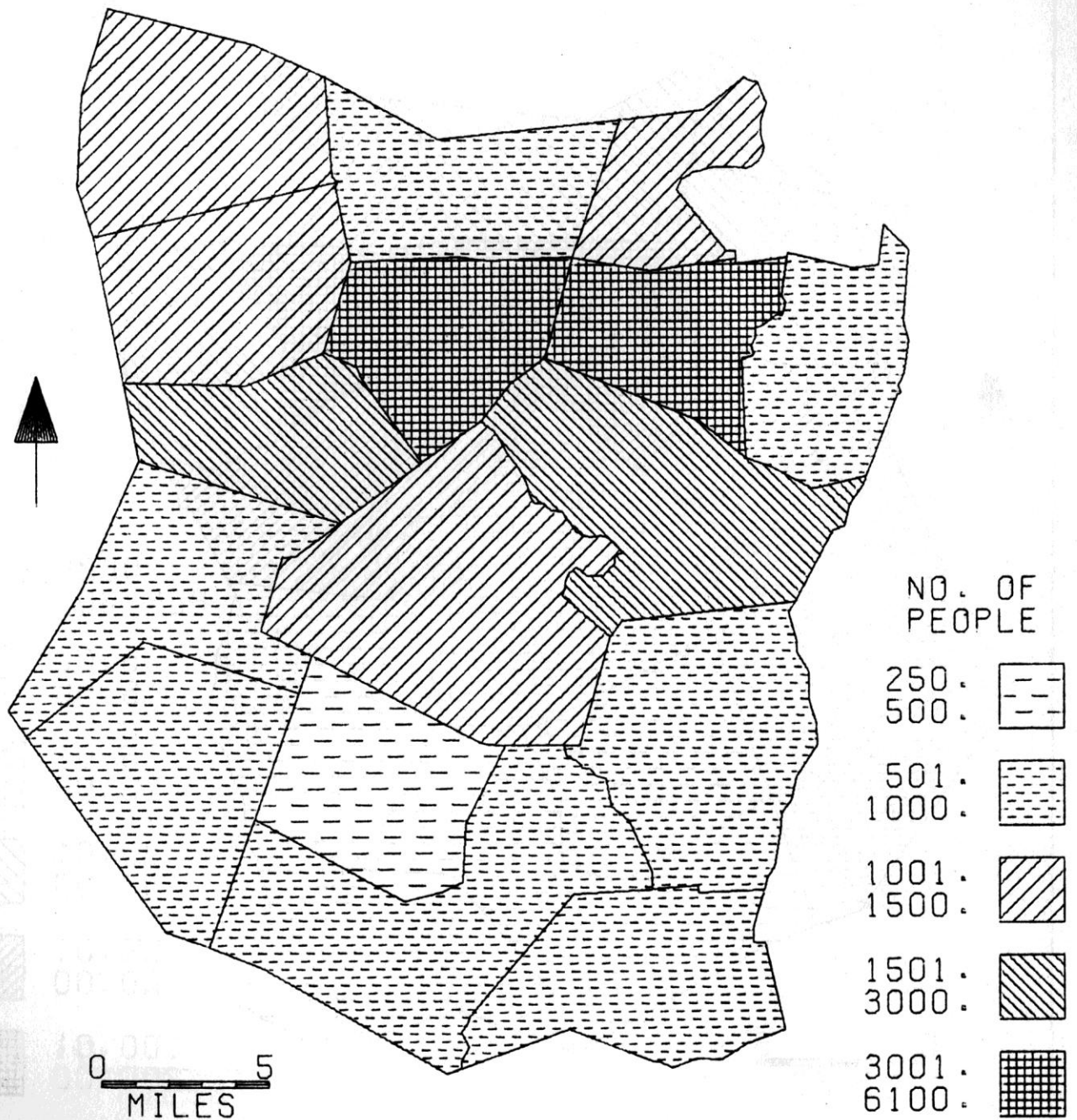
# POPULATION DENSITY IN SCHOHARIE COUNTY BY TOWNSHIP, 1970



U.S. CENSUS OF POPULATION, 1970

JM/PB

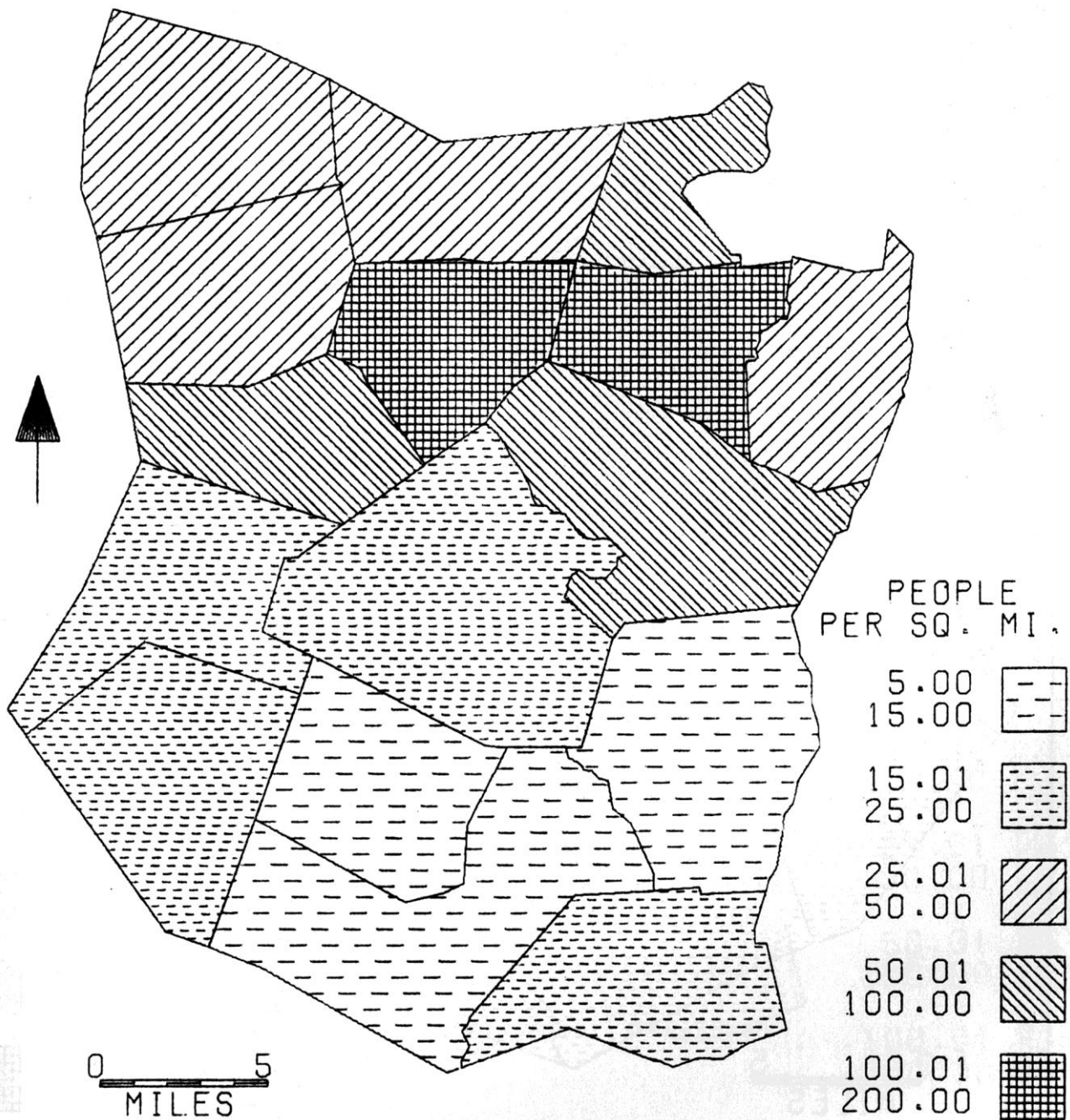
# POPULATION IN SCHOHARIE COUNTY BY TOWNSHIP, 1960



U.S. CENSUS OF POPULATION, 1960

JM/PB

# POPULATION DENSITY IN SCHOHARIE COUNTY BY TOWNSHIP, 1960

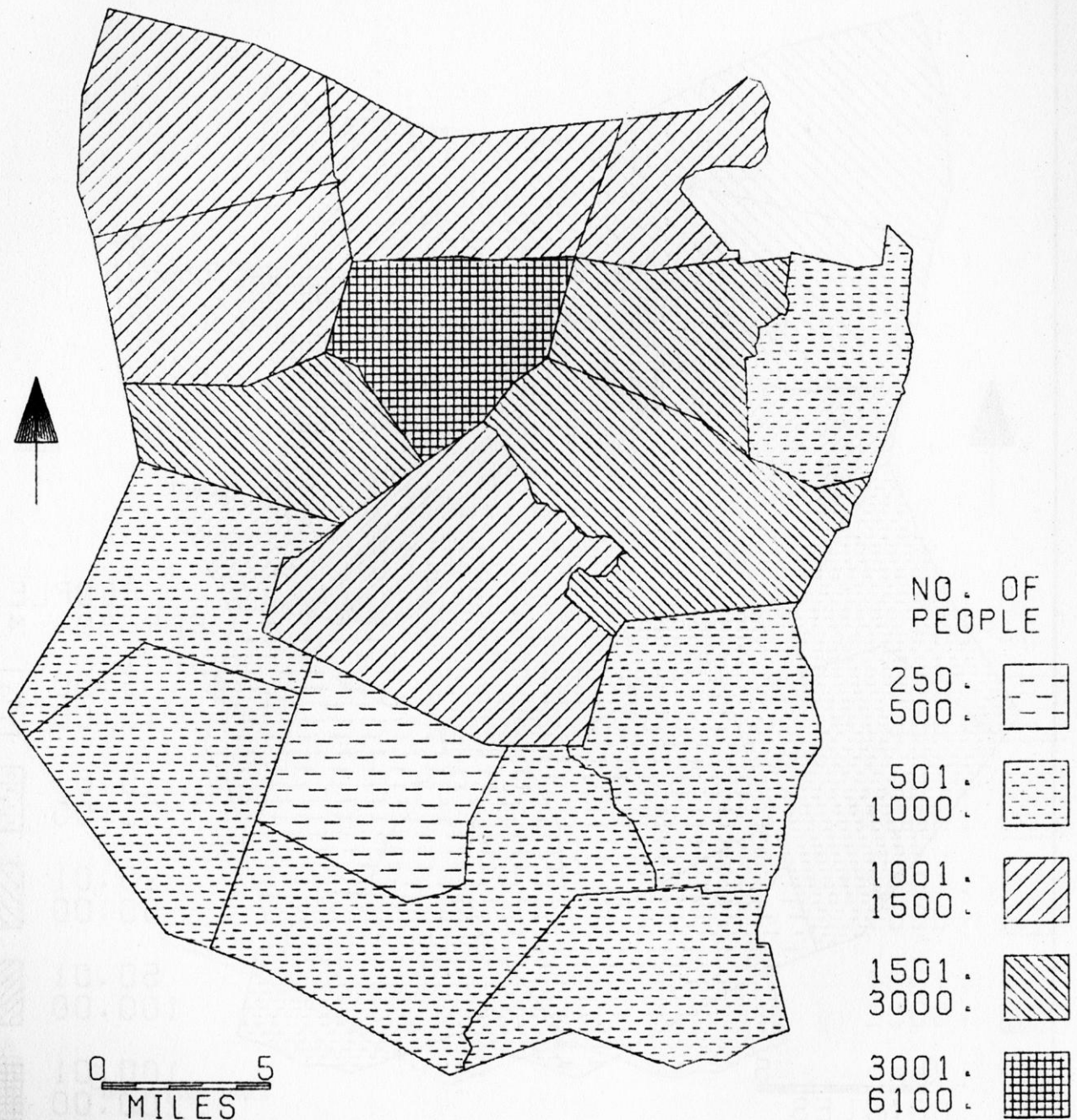


U.S. CENSUS OF POPULATION, 1960

JM/PB



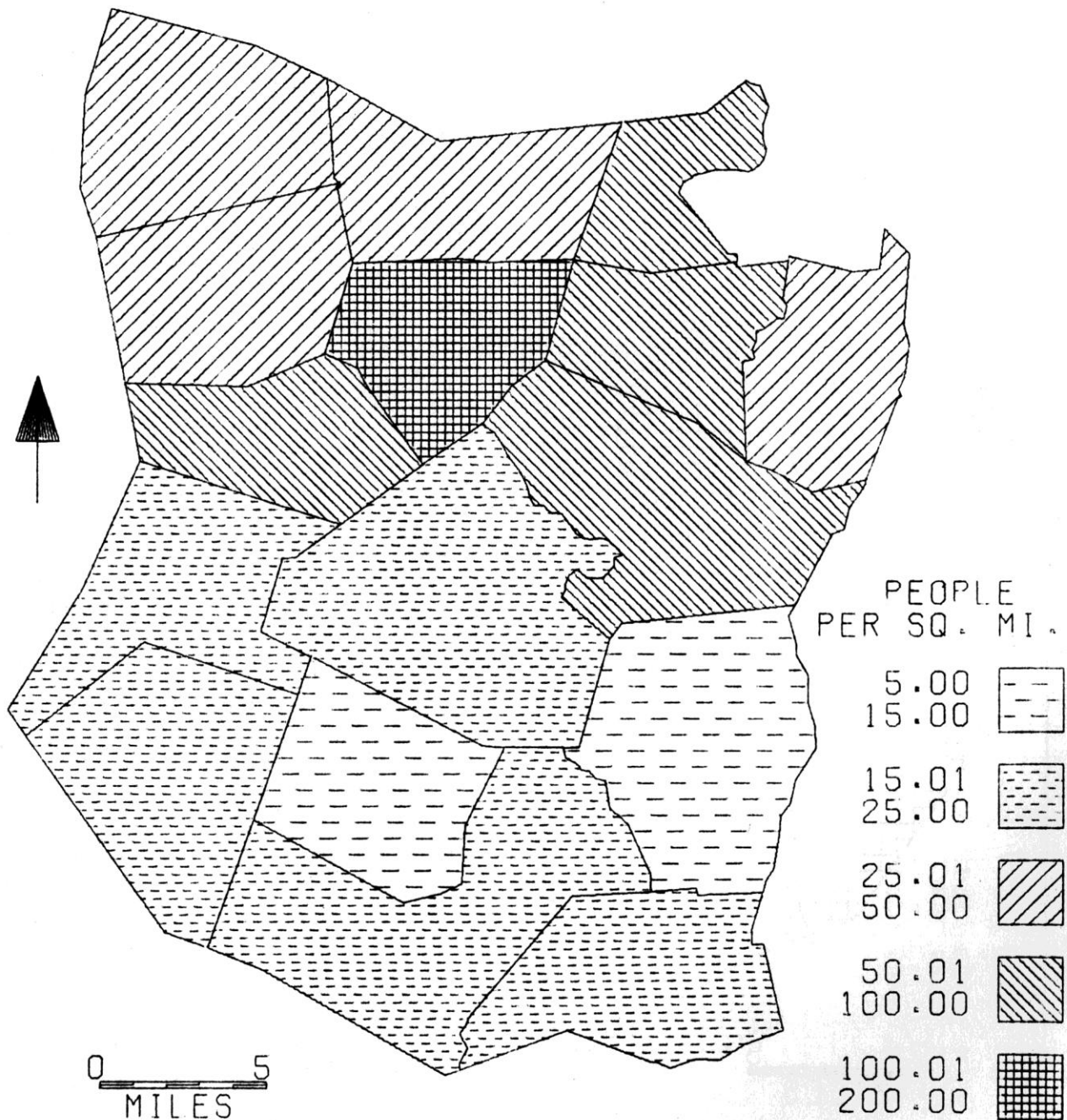
# POPULATION IN SCHOHARIE COUNTY BY TOWNSHIP, 1950



U.S. CENSUS OF POPULATION, 1950

JM/PB

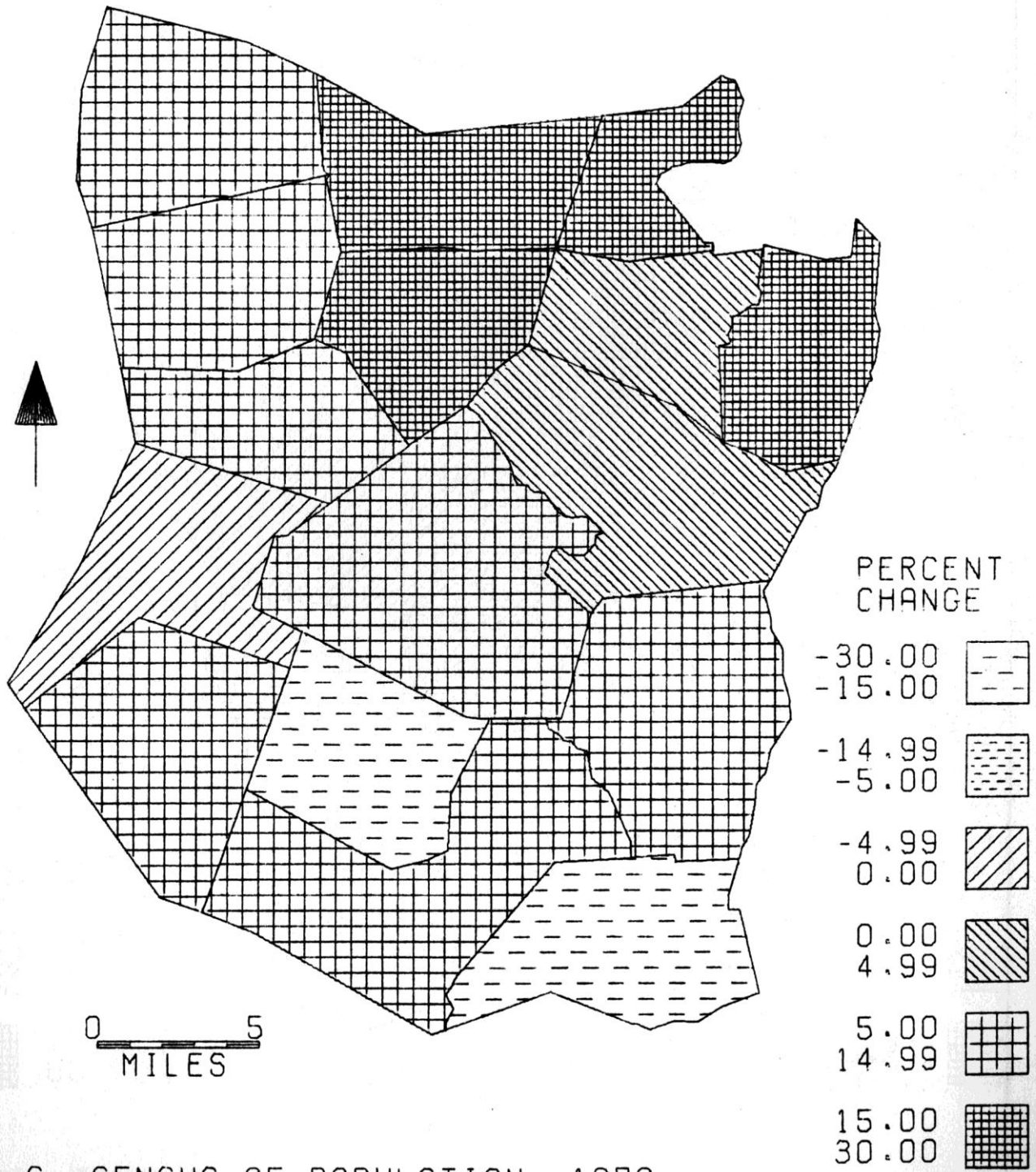
# POPULATION DENSITY IN SCHOHARIE COUNTY BY TOWNSHIP, 1950



U.S. CENSUS OF POPULATION, 1950

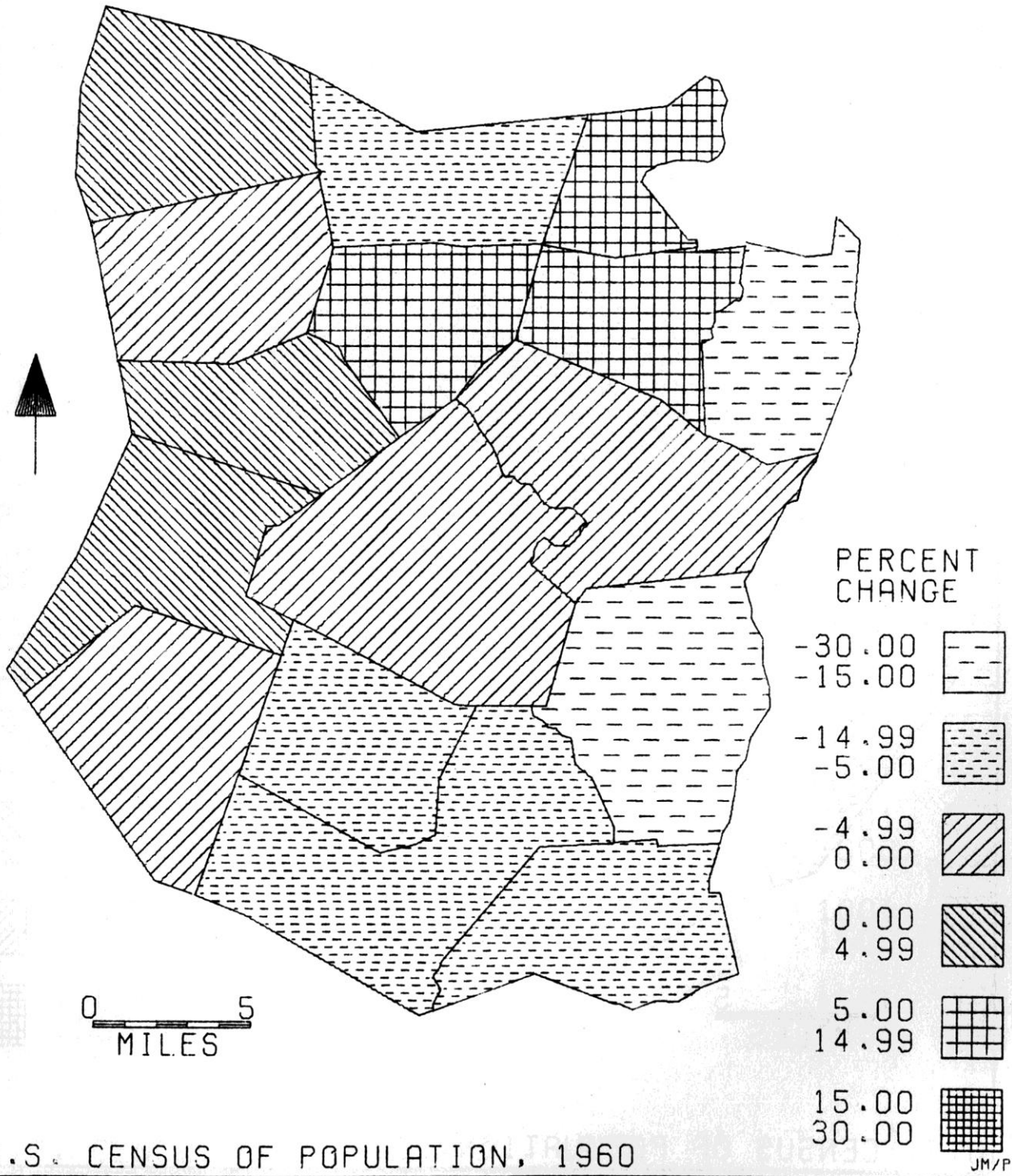
JM/PB

# POPULATION CHANGE IN SCHOHARIE COUNTY BY TOWNSHIP, 1960 TO 1970

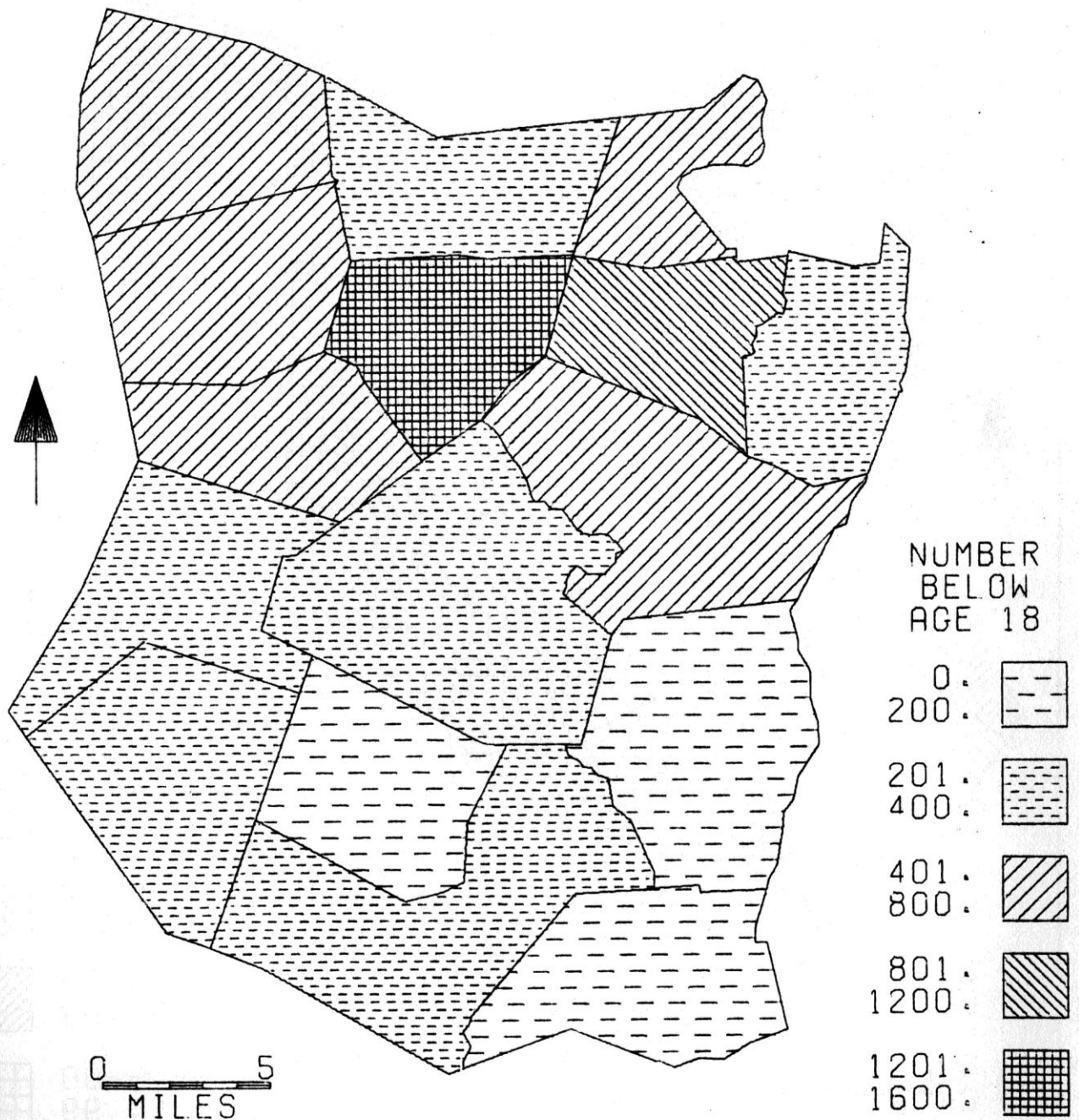




# POPULATION CHANGE IN SCHOHARIE COUNTY BY TOWNSHIP, 1950 TO 1960



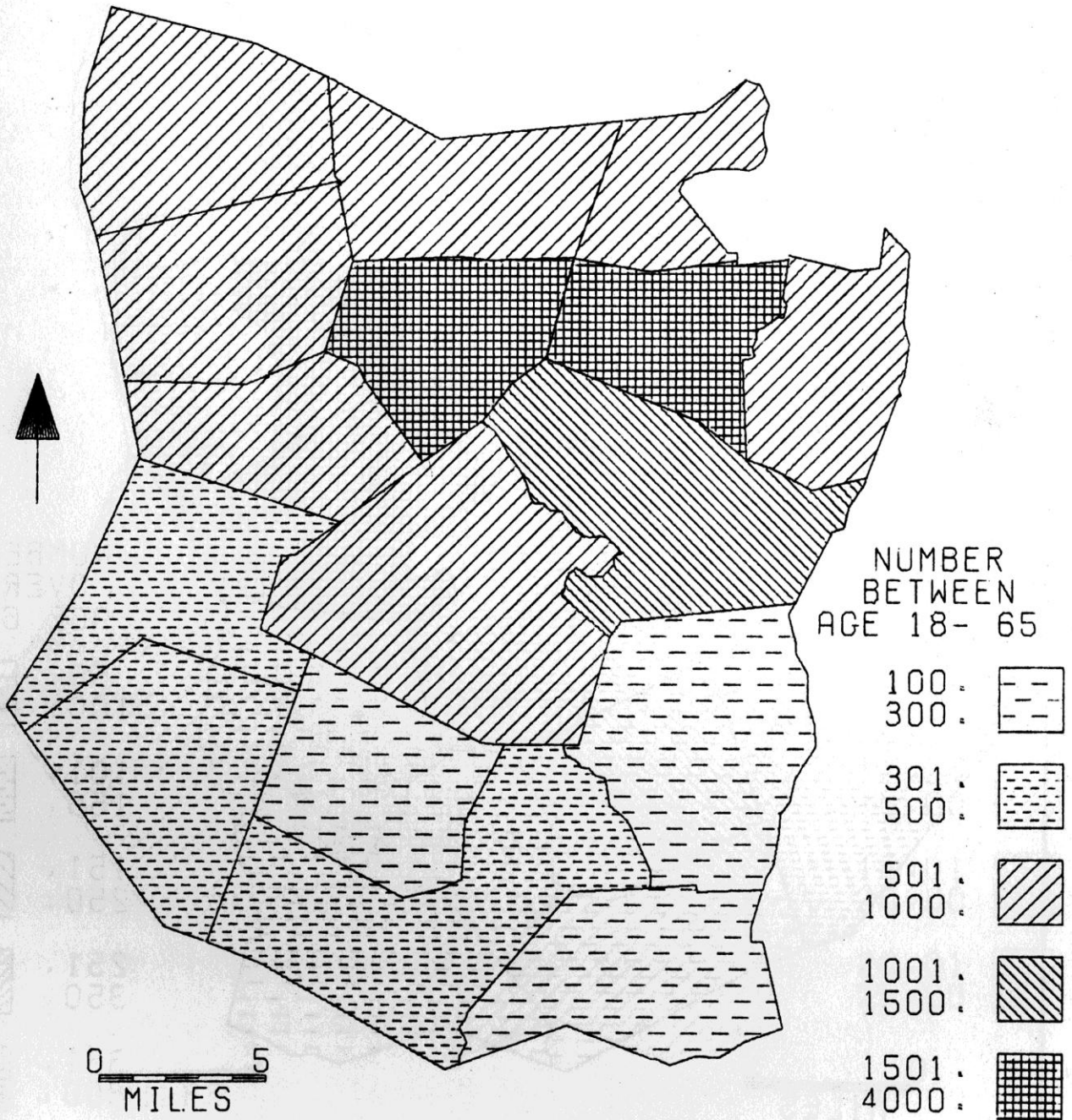
# POPULATION BELOW AGE 18 IN SCHOHARIE COUNTY BY TOWNSHIP, 1970



U.S. CENSUS OF POPULATION, 1970

JM/PB

# POPULATION AGE 18 - 65 IN SCHOHARIE COUNTY BY TOWNSHIP, 1970

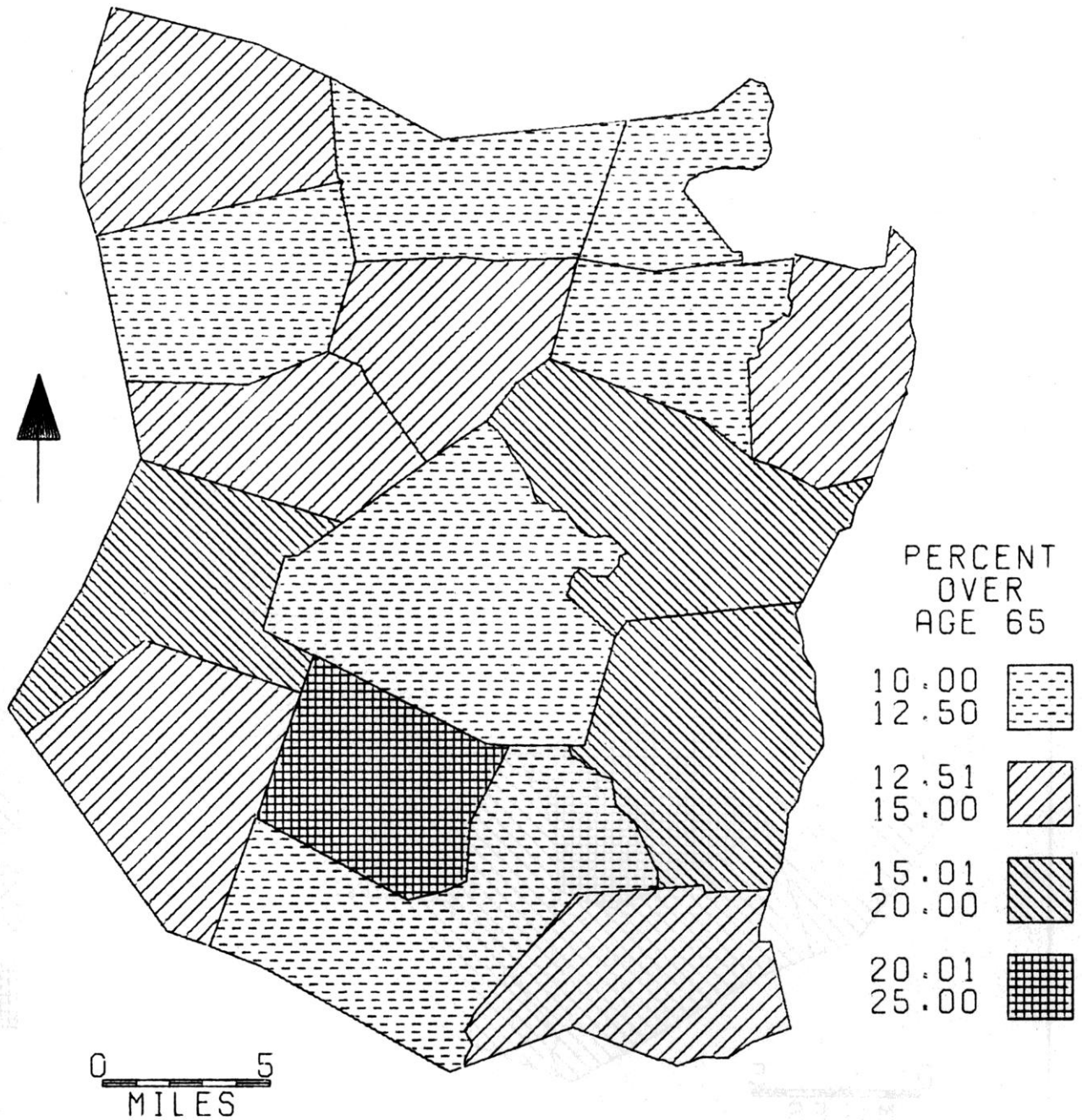


U.S. CENSUS OF POPULATION, 1970

JM/PB



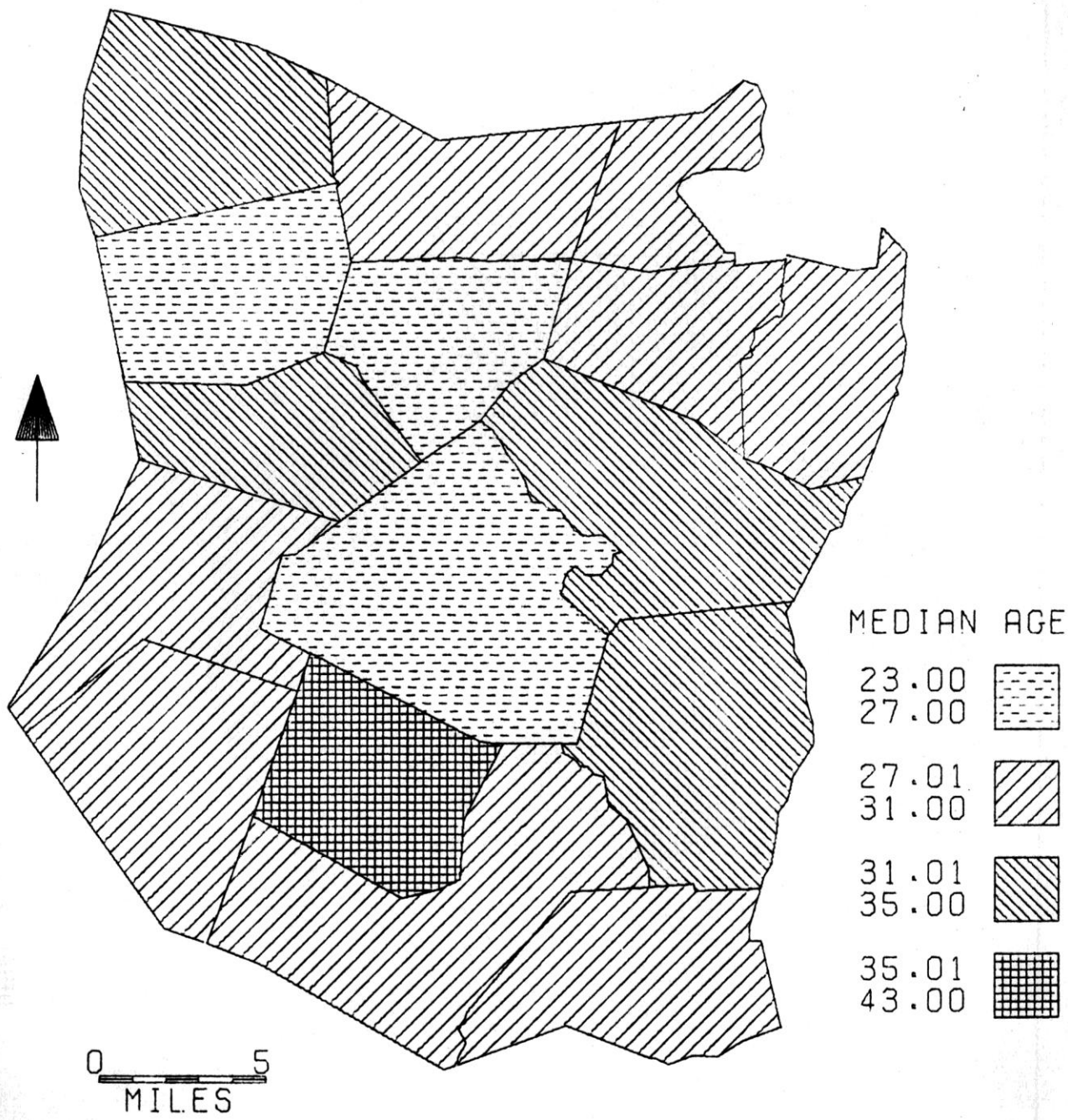
# POPULATION OVER AGE 65 IN SCHOHARIE COUNTY BY TOWNSHIP, 1970



U.S. CENSUS OF POPULATION, 1970

JM/PB

# MEDIAN AGE OF POPULATION IN SCHOHARIE COUNTY BY TOWNSHIP, 1970



U.S. CENSUS OF POPULATION, 1970

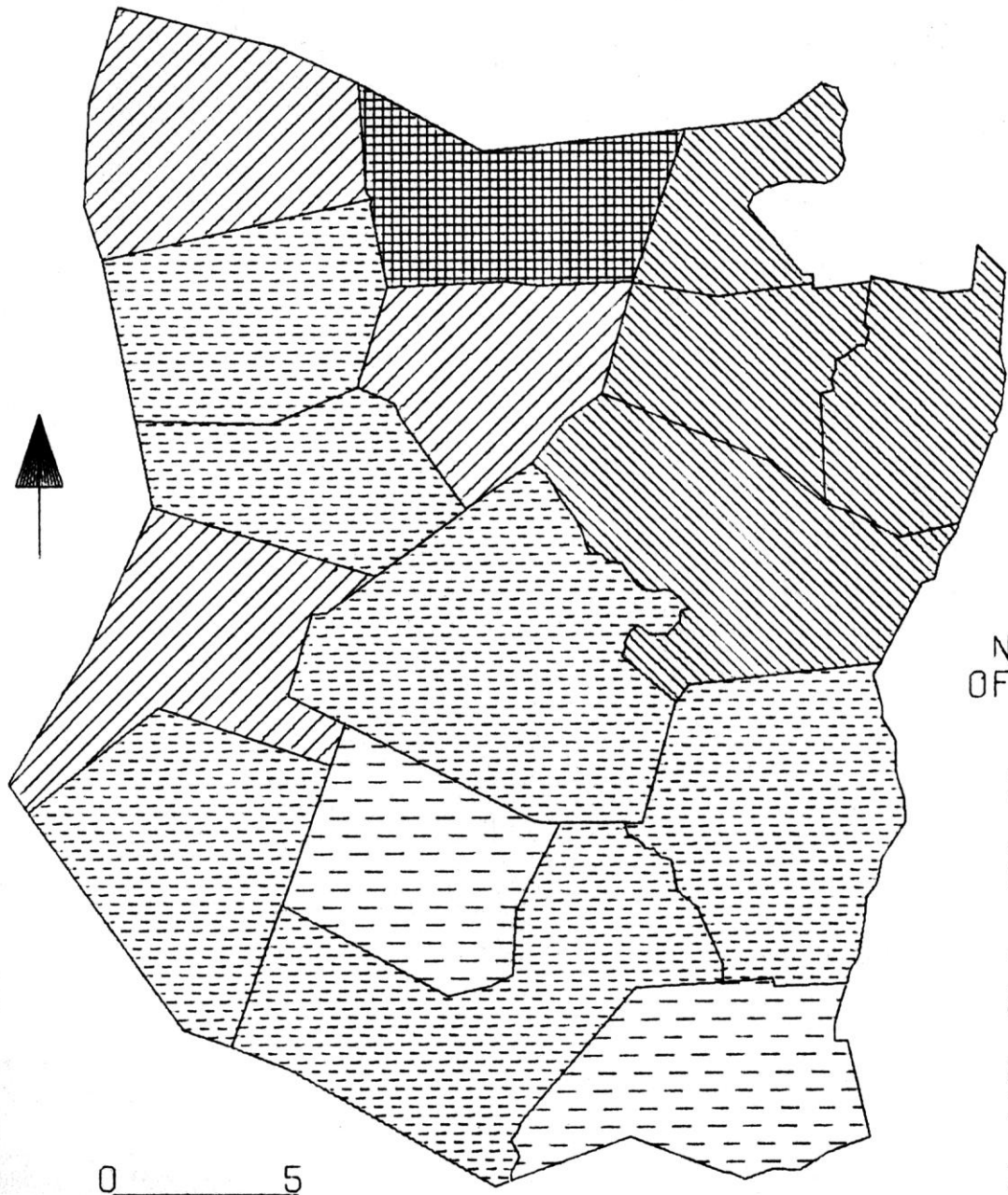
JM/PB

LAND USE















# VALLEY FARMSTEADS IN SCHOHARIE COUNTY BY TOWNSHIPS, 1973



NUMBER  
OF FARMS

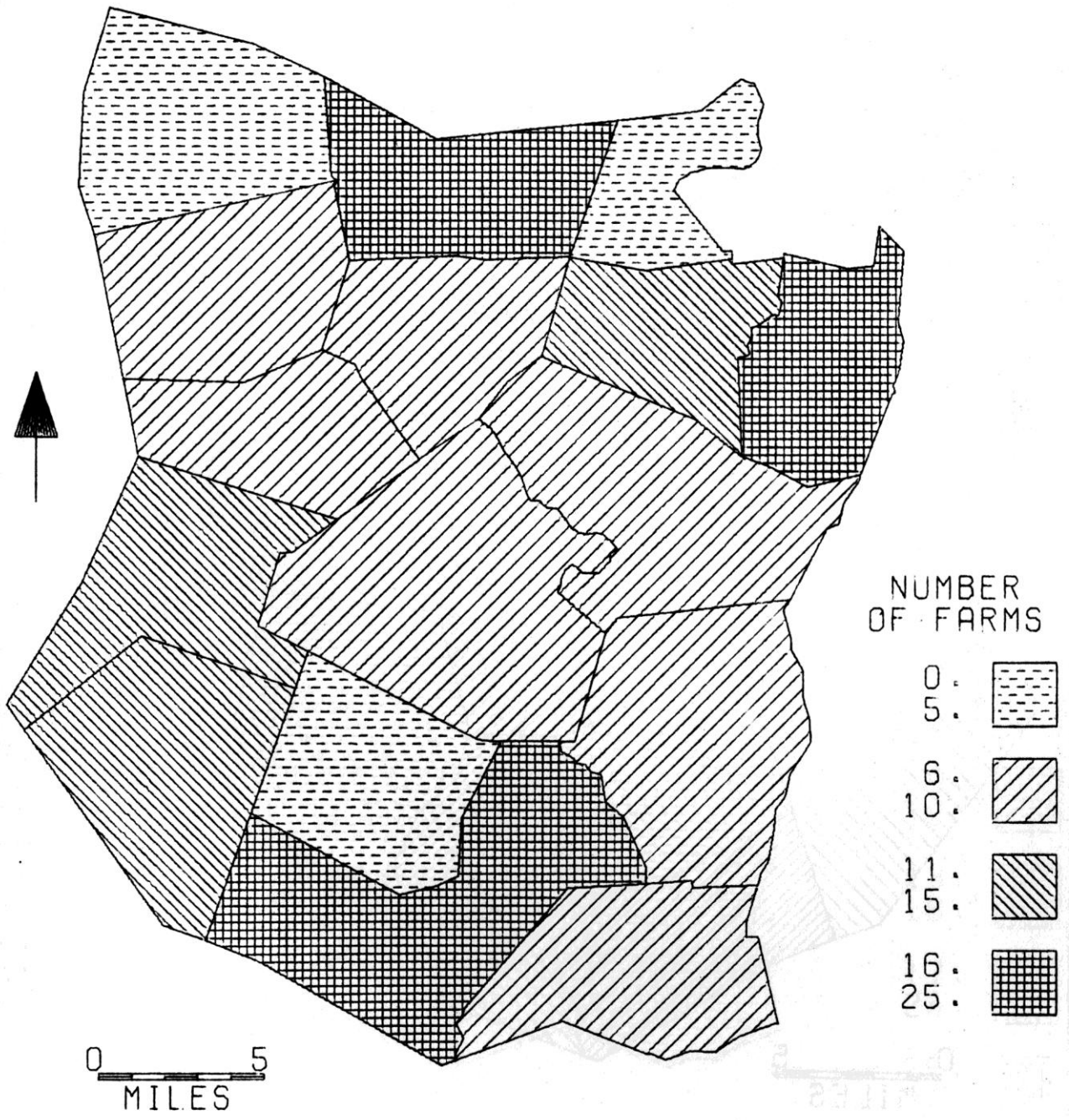
0.	
10.	
11.	
15.	
16.	
20.	
21.	
30.	
31.	
40.	

0 5  
MILES

LUNR, 1974

JM/PB

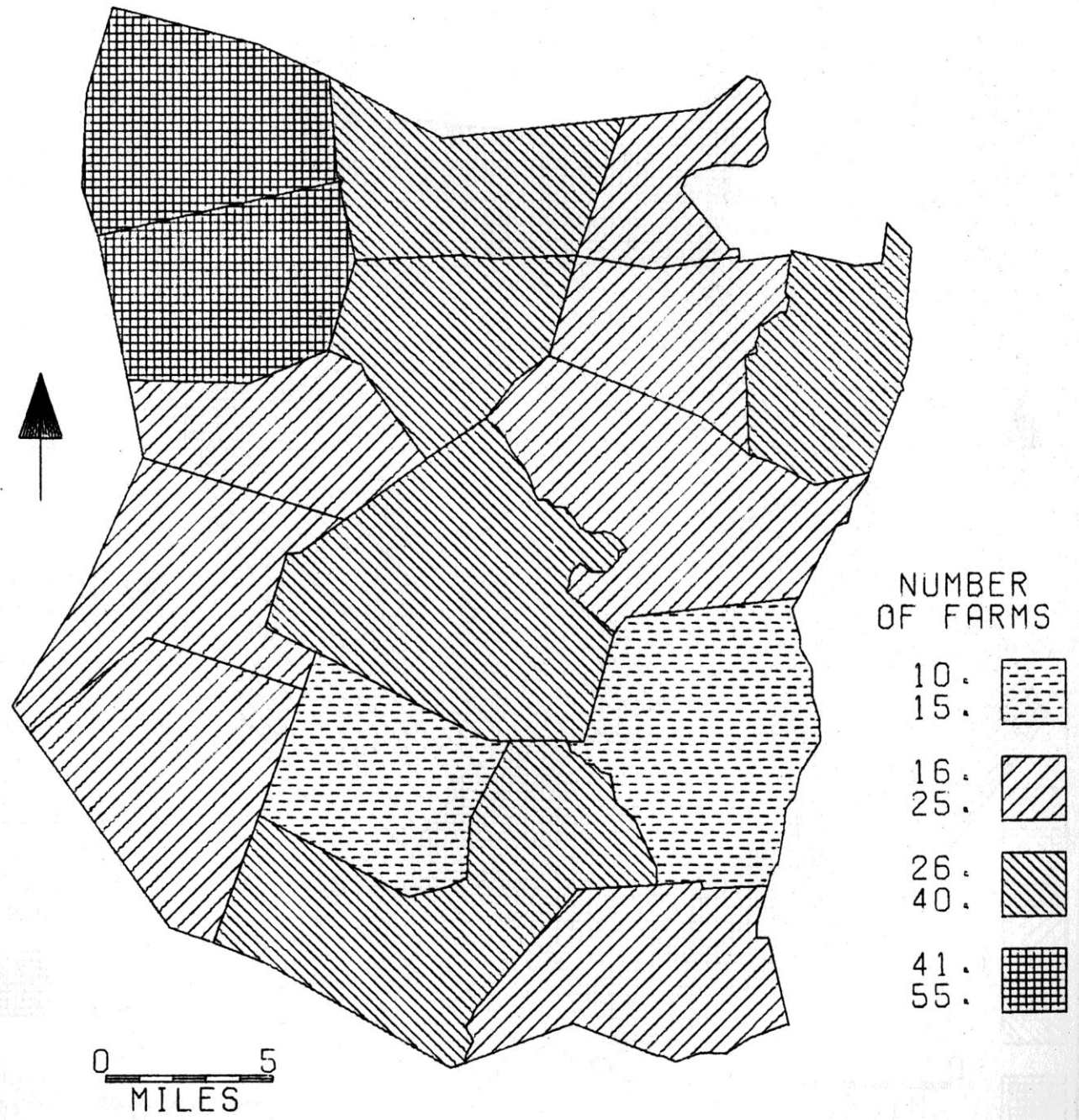
# ACTIVE HILL FARMSTEADS IN SCHOHARIE COUNTY BY TOWNSHIPS, 1973



LUNR, 1974

JM/PB

# VALLEY DAIRIES IN SCHOHARIE COUNTY BY TOWNSHIPS, 1973

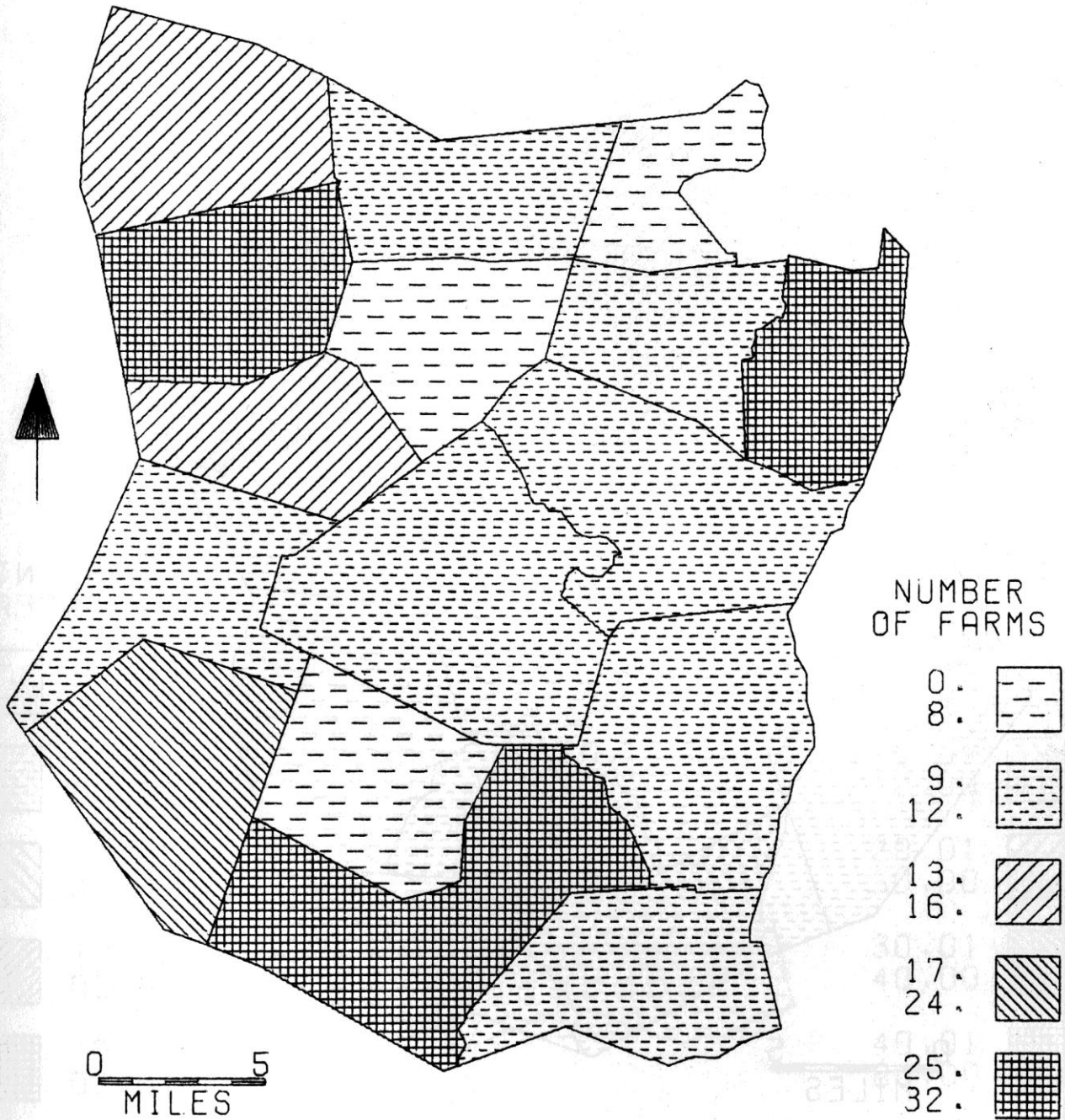


LUNR, 1974

JM/PB



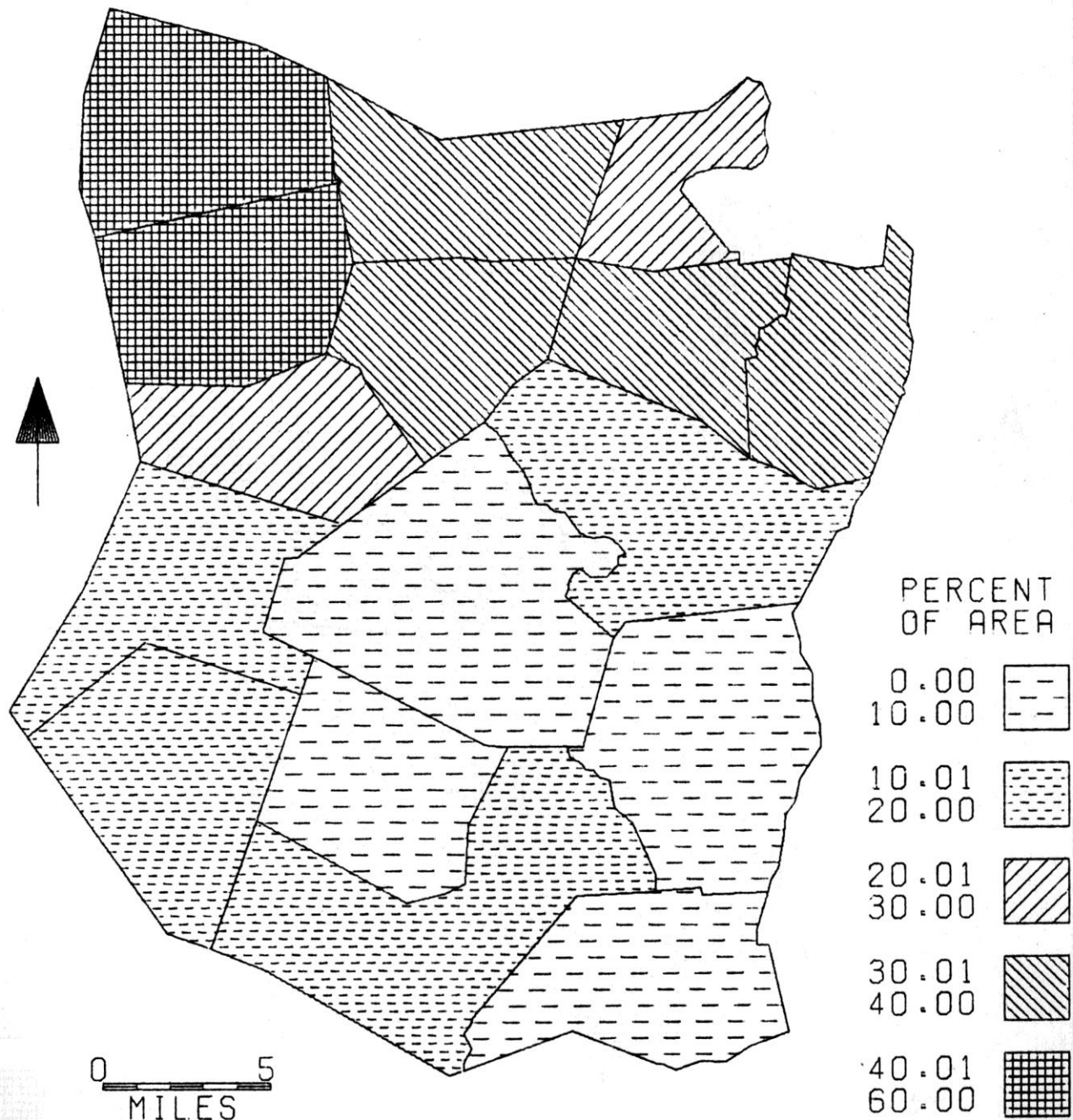
# HILL DAIRIES IN SCHOHARIE COUNTY BY TOWNSHIPS, 1973



LUNR, 1974

JM/PE

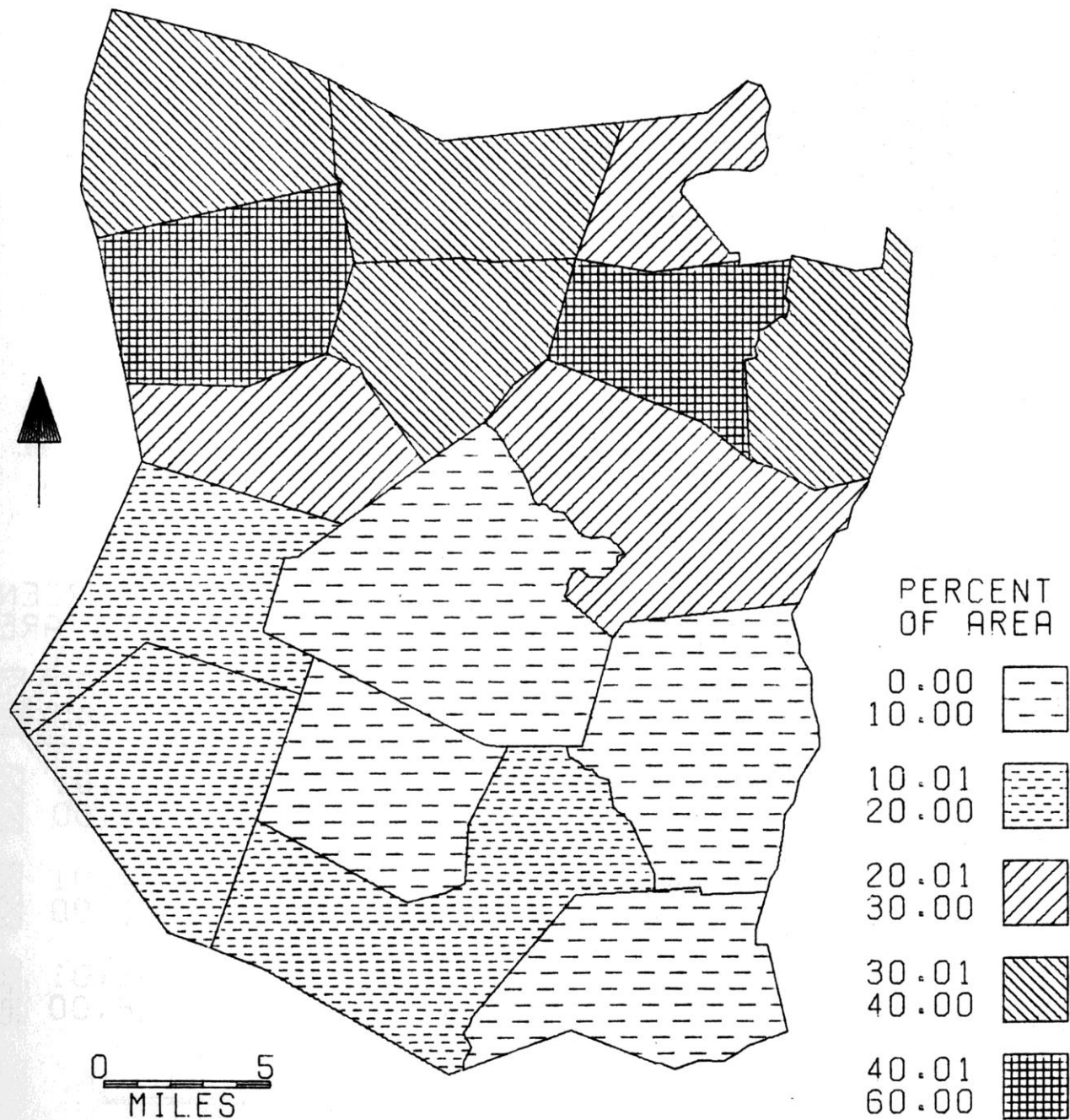
# AGRICULTURAL CROPLAND IN SCHOHARIE COUNTY BY TOWNSHIP, 1973



LUNR, 1974

JM/PB

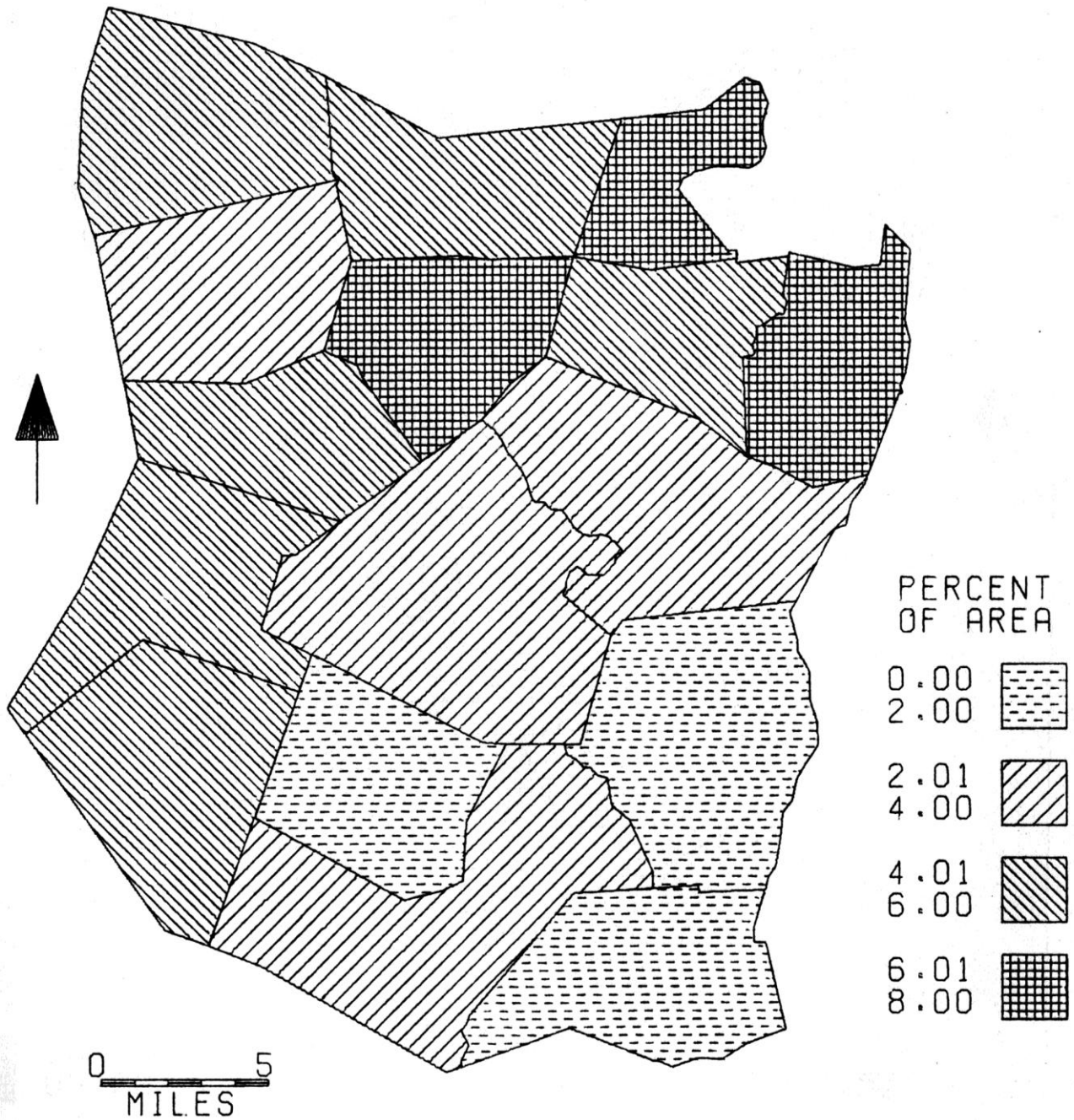
# AGRICULTURAL CROPLAND IN SCHOHARIE COUNTY BY TOWNSHIP, 1968



LUNR, 1968

JM/PB

# AGRICULTURAL PASTURE IN SCHOHARIE COUNTY BY TOWNSHIP, 1973

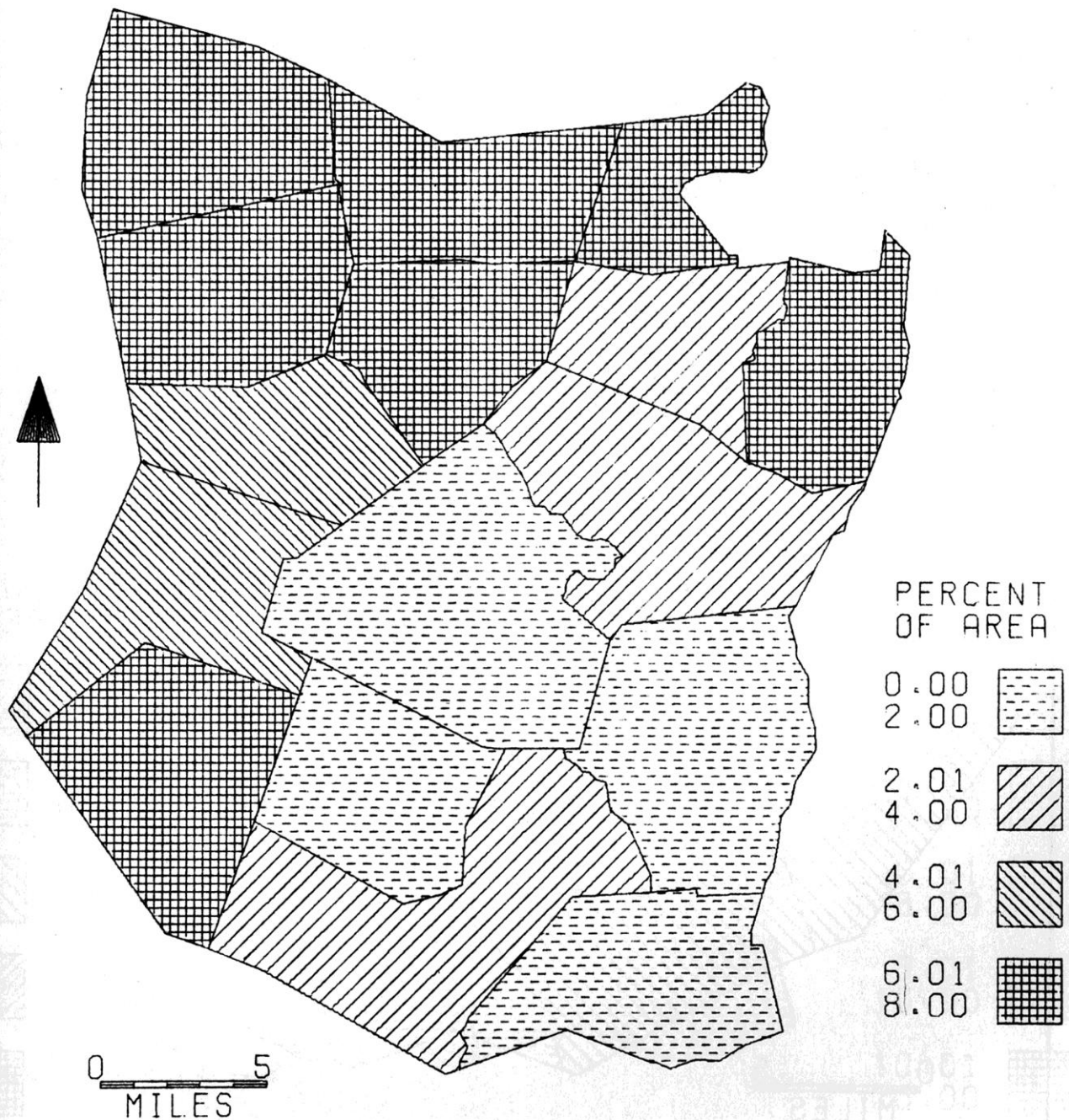


LUNR, 1974

JM/PB



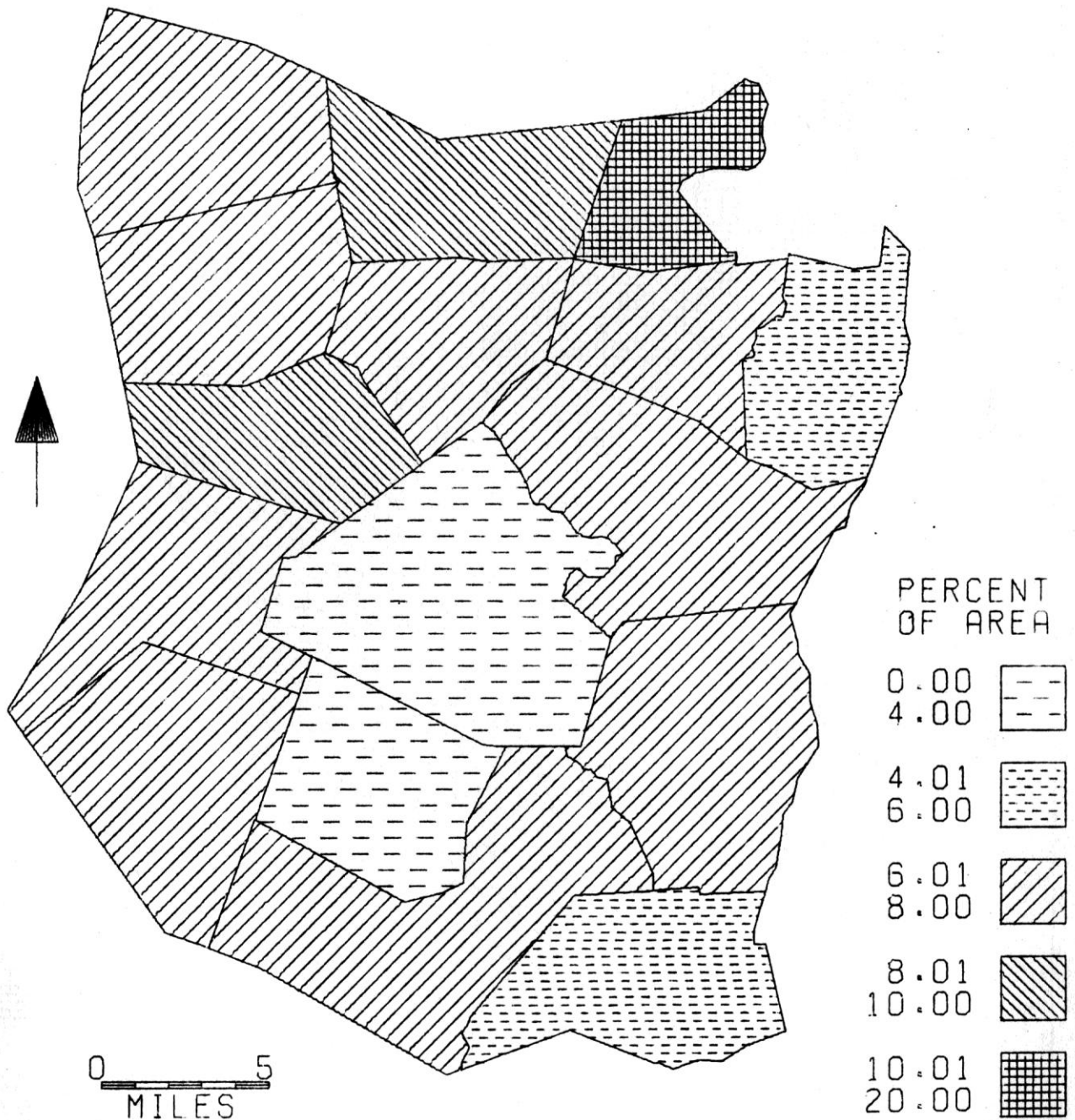
# AGRICULTURAL PASTURE IN SCHOHARIE COUNTY BY TOWNSHIP, 1968



LUNR, 1968

JM/PB

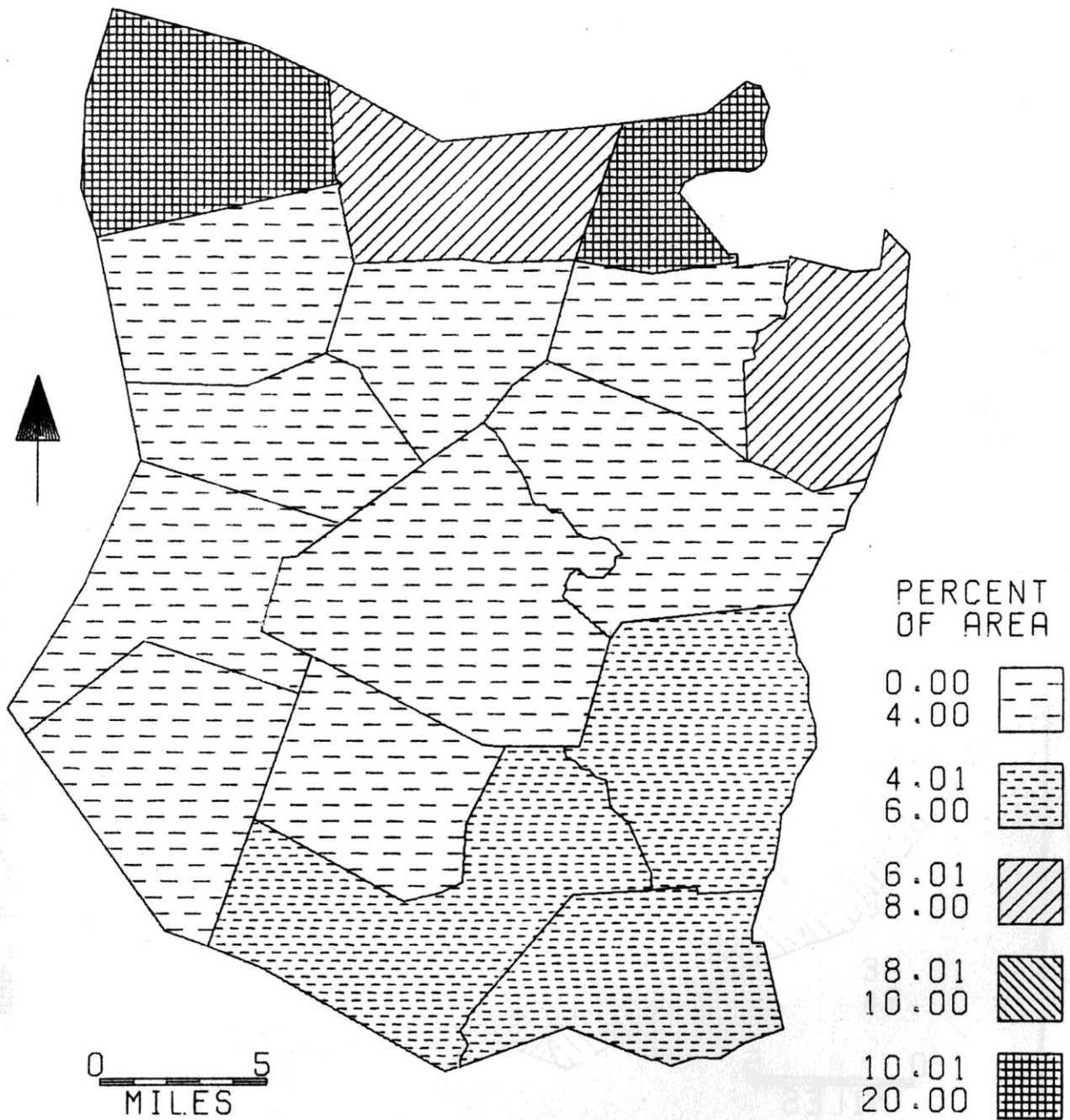
# INACTIVE AGRICULTURE IN SCHOHARIE COUNTY BY TOWNSHIP, 1973



LUNR, 1974

JM/PB

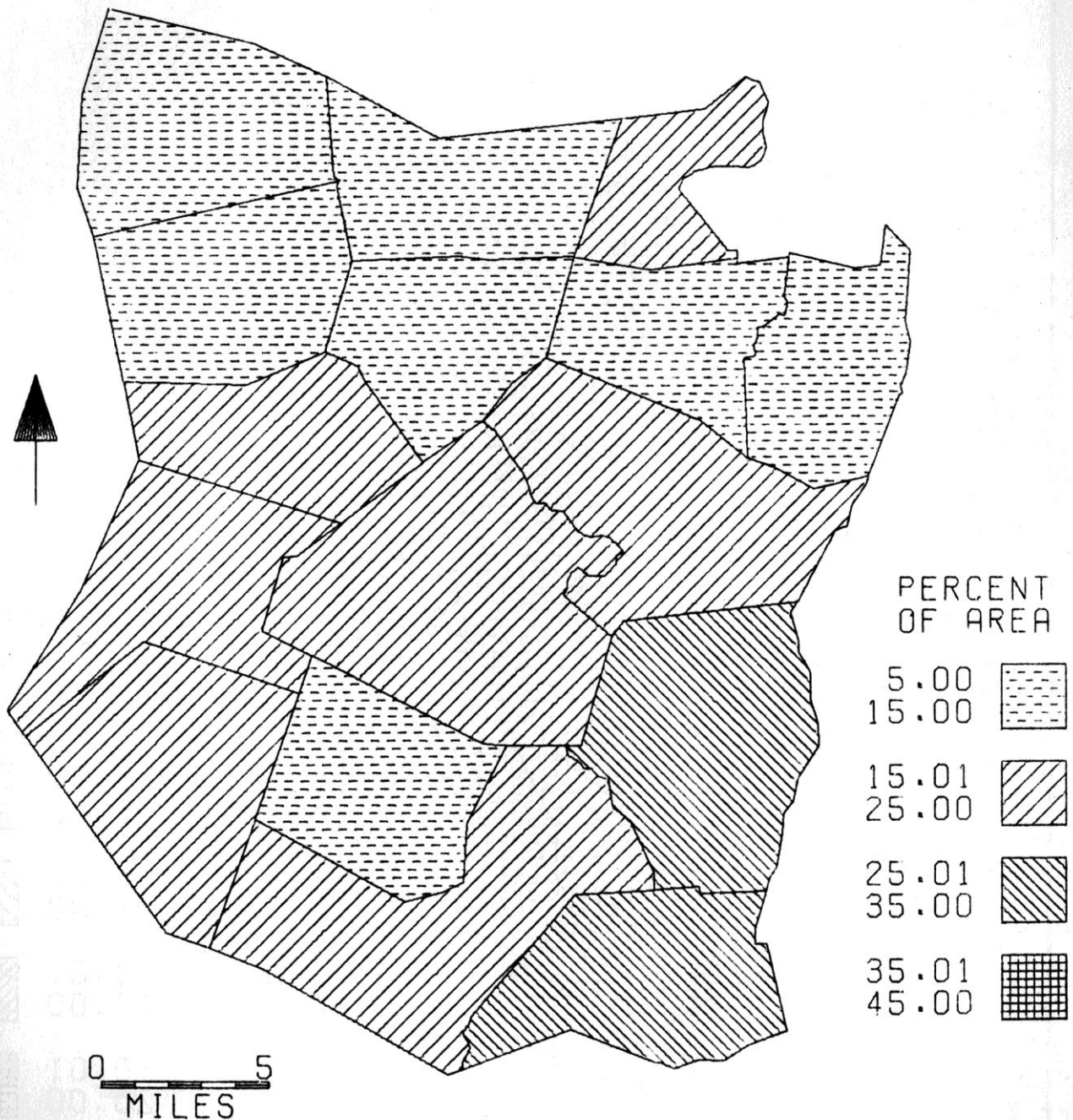
# INACTIVE AGRICULTURE IN SCHOHARIE COUNTY BY TOWNSHIP, 1968



LUNR, 1968

JM/PB

# BRUSHLAND IN SCHOHARIE COUNTY BY TOWNSHIP, 1973

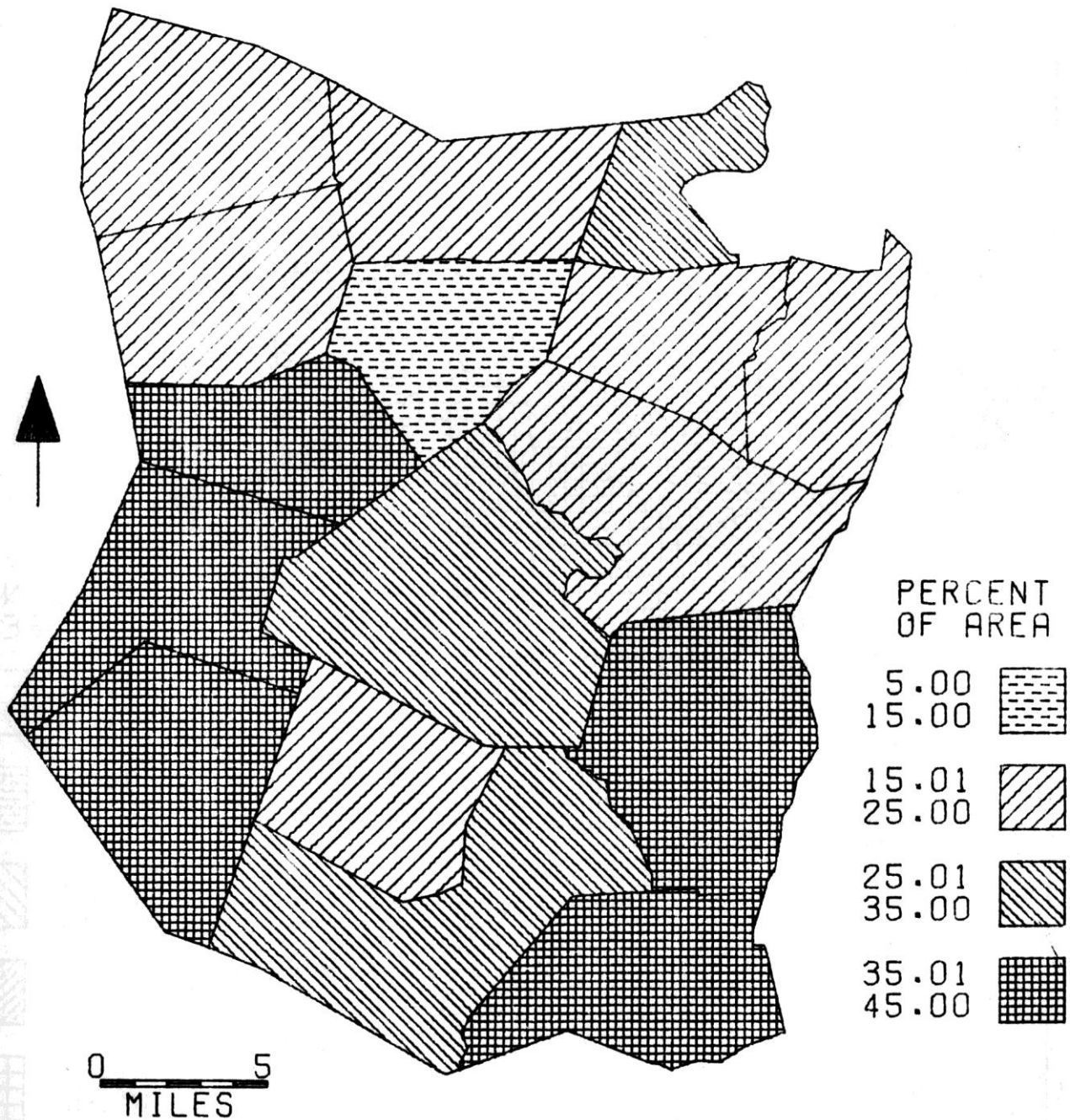


LUNR, 1974

JM/PB



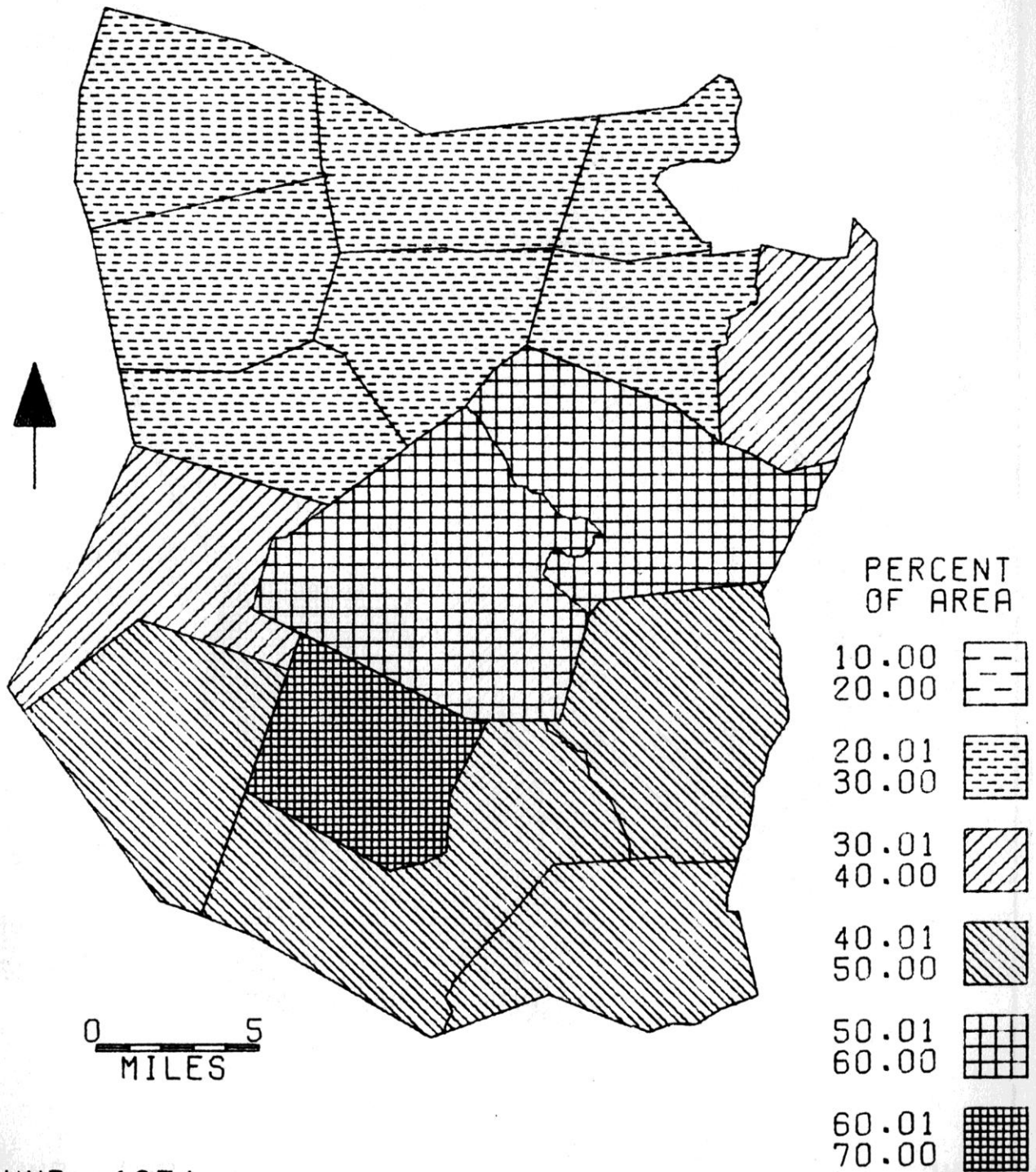
# BRUSHLAND IN SCHOHARIE COUNTY BY TOWNSHIP, 1968



LUNR, 1968

JH/PB

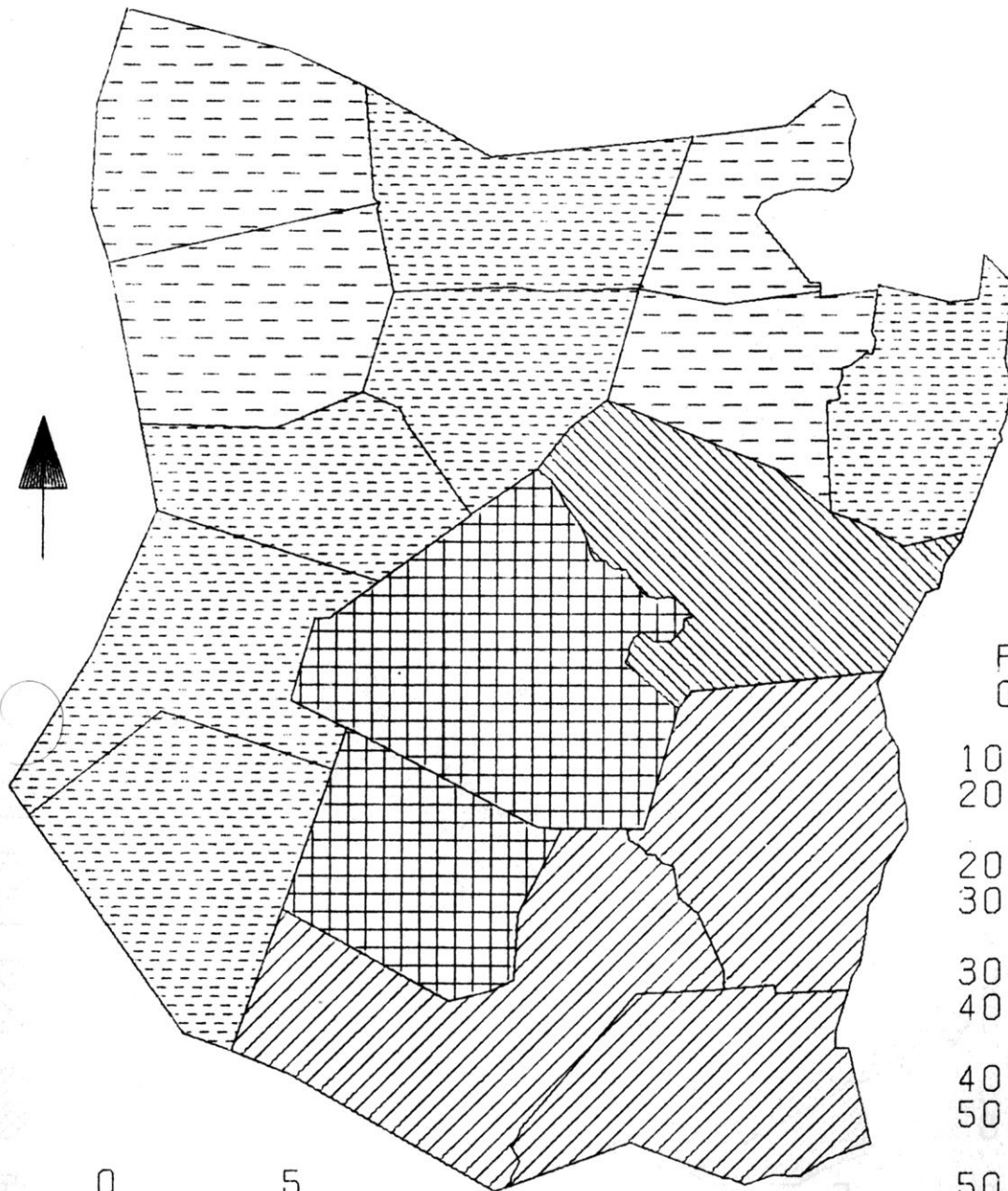
# FORESTLAND IN SCHOHARIE COUNTY BY TOWNSHIP, 1973















LUNR, 1974

JM/PB

# FORESTLAND IN SCHOHARIE COUNTY BY TOWNSHIP, 1968



PERCENT  
OF AREA

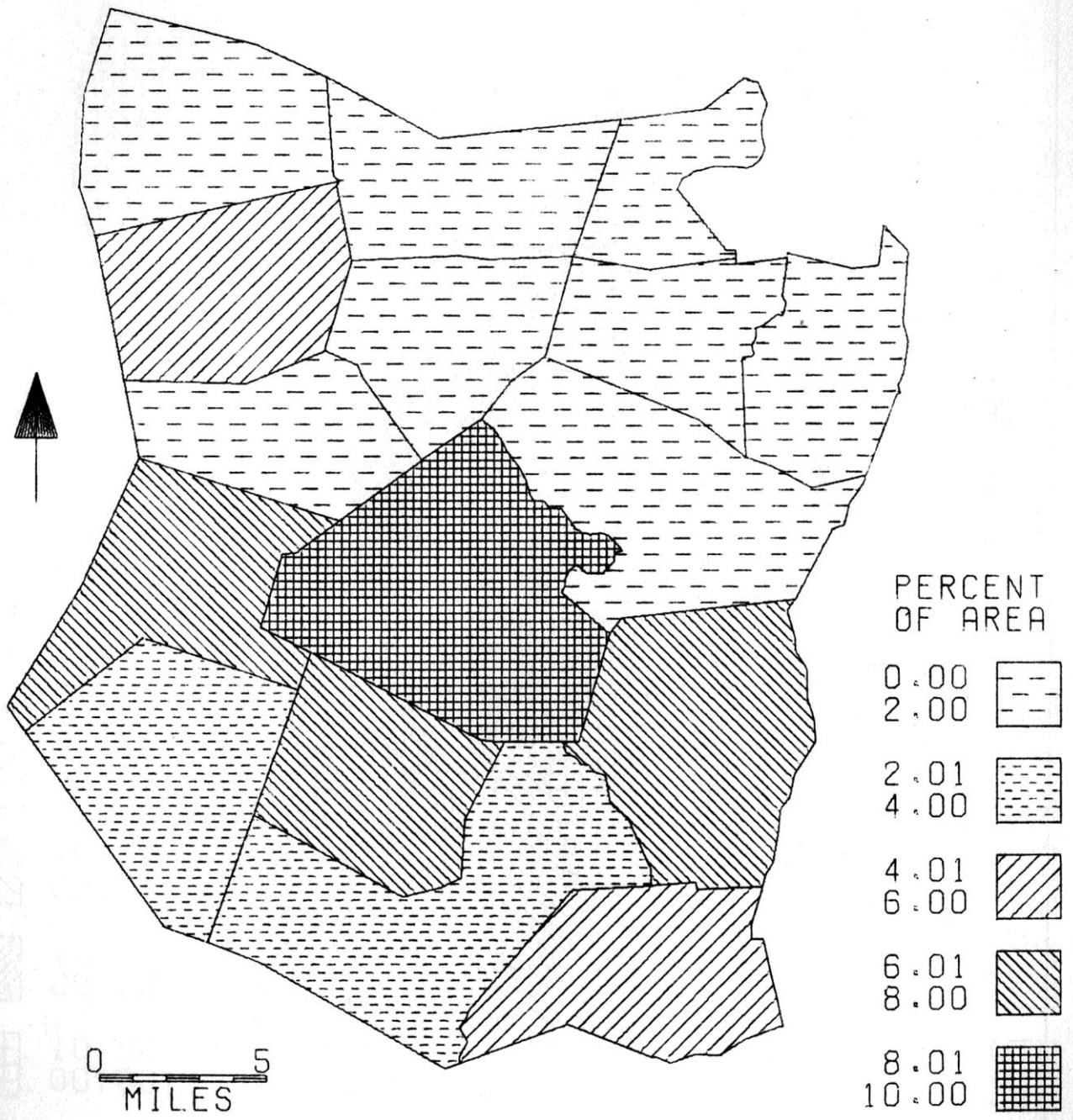
10.00	
20.00	
20.01	
30.00	
30.01	
40.00	
40.01	
50.00	
50.01	
60.00	
60.01	
70.00	

0  5  
MILES

LUNR, 1968

JM/PB

# FOREST PLANTATIONS IN SCHOHARIE COUNTY BY TOWNSHIP, 1973

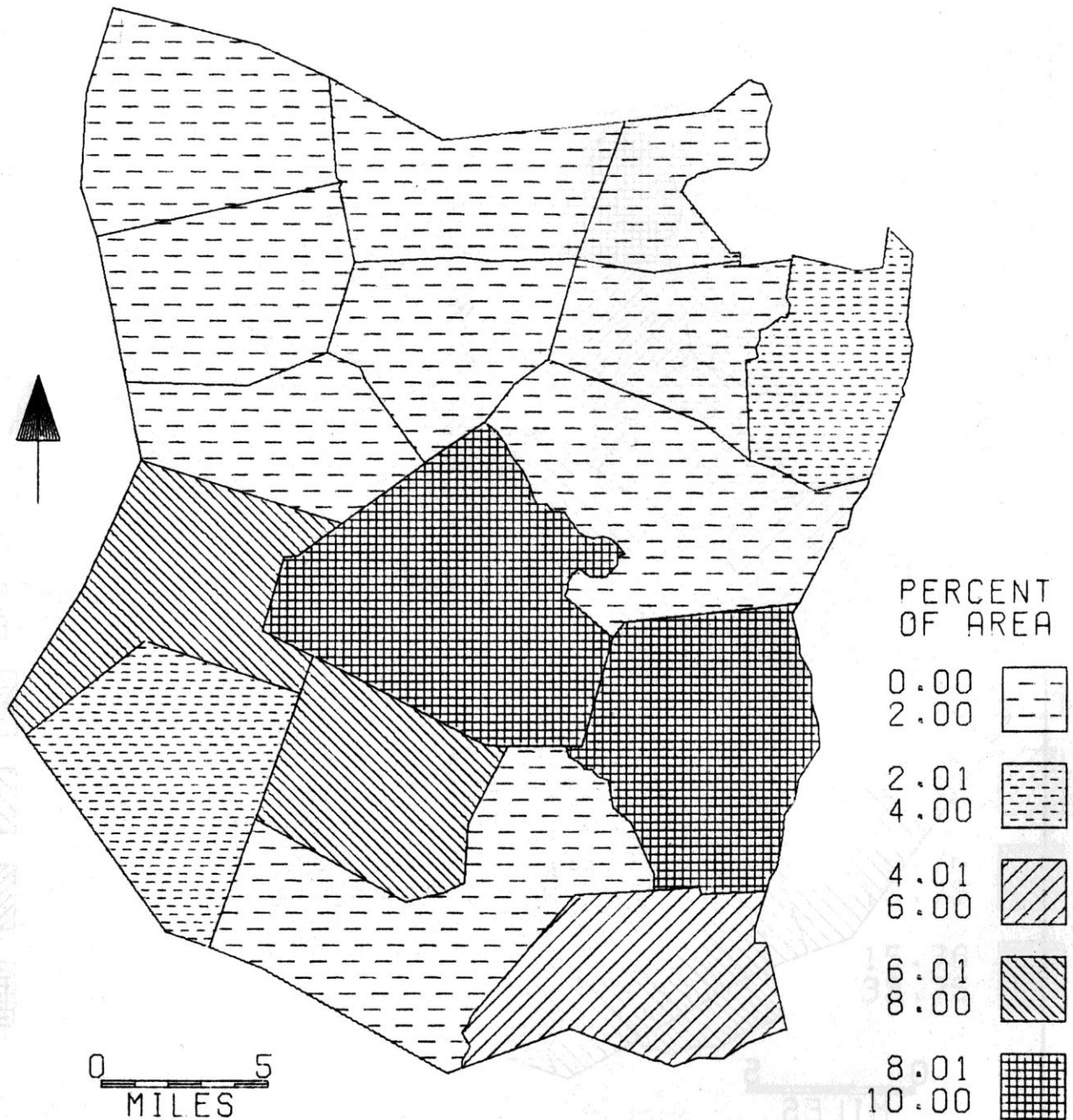


LUNR, 1974

JM/PB



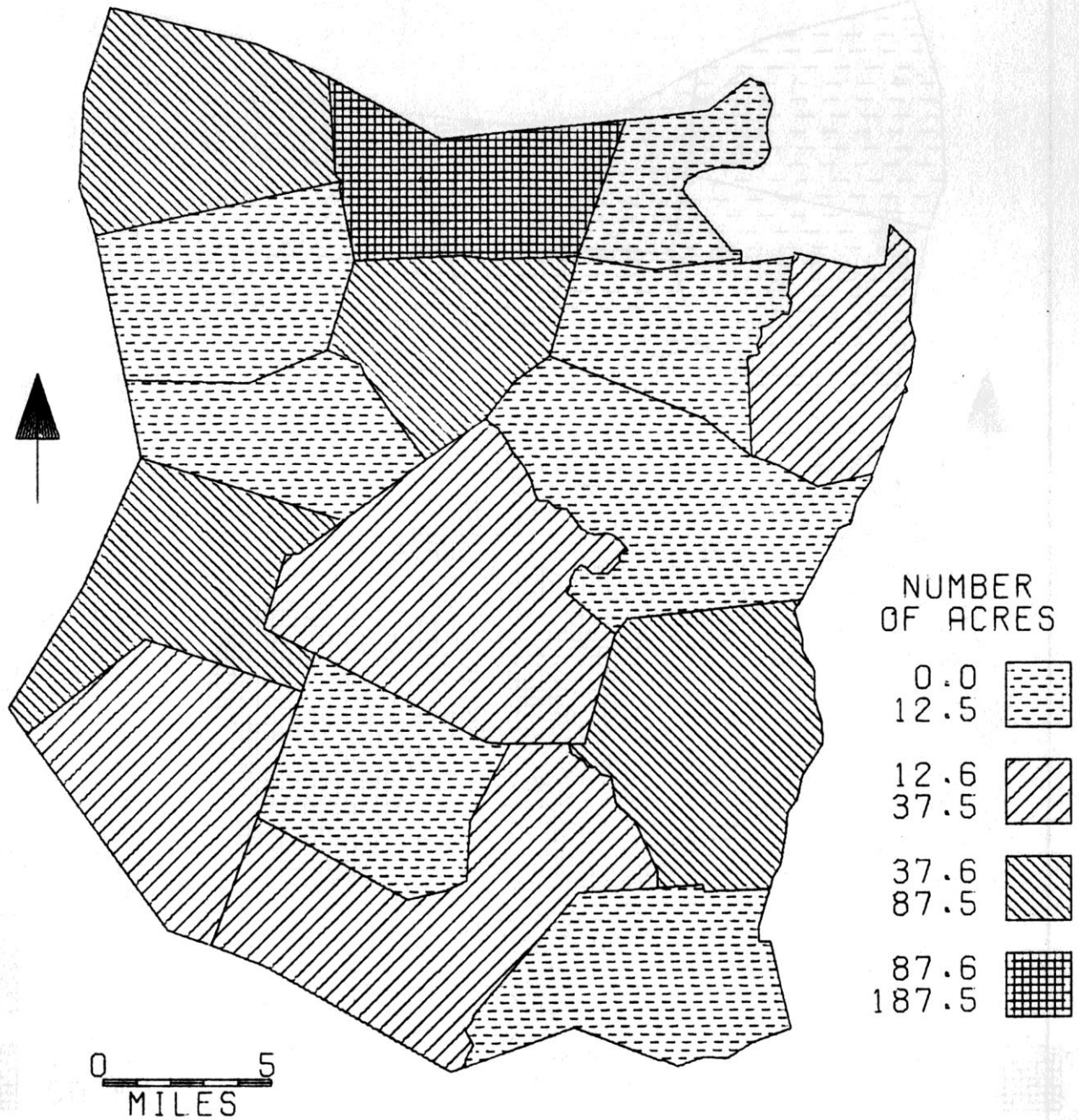
# FOREST PLANTATIONS IN SCHOHARIE COUNTY BY TOWNSHIP, 1968



LUNR, 1968

JM/PB

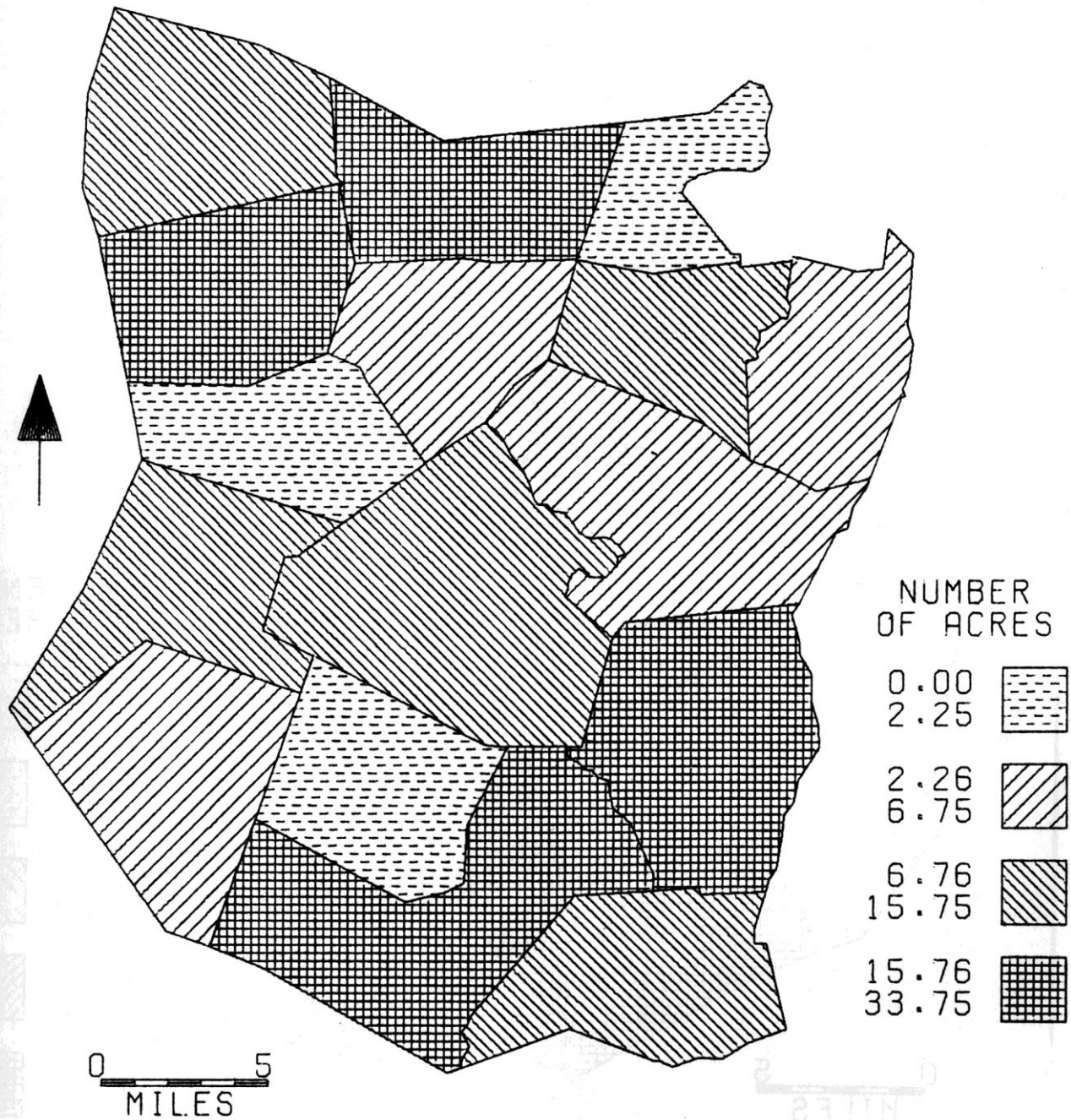
# WOODED WETLANDS IN SCHOHARIE COUNTY BY TOWNSHIPS, 1973



LUNR, 1974

AMU JM/PB

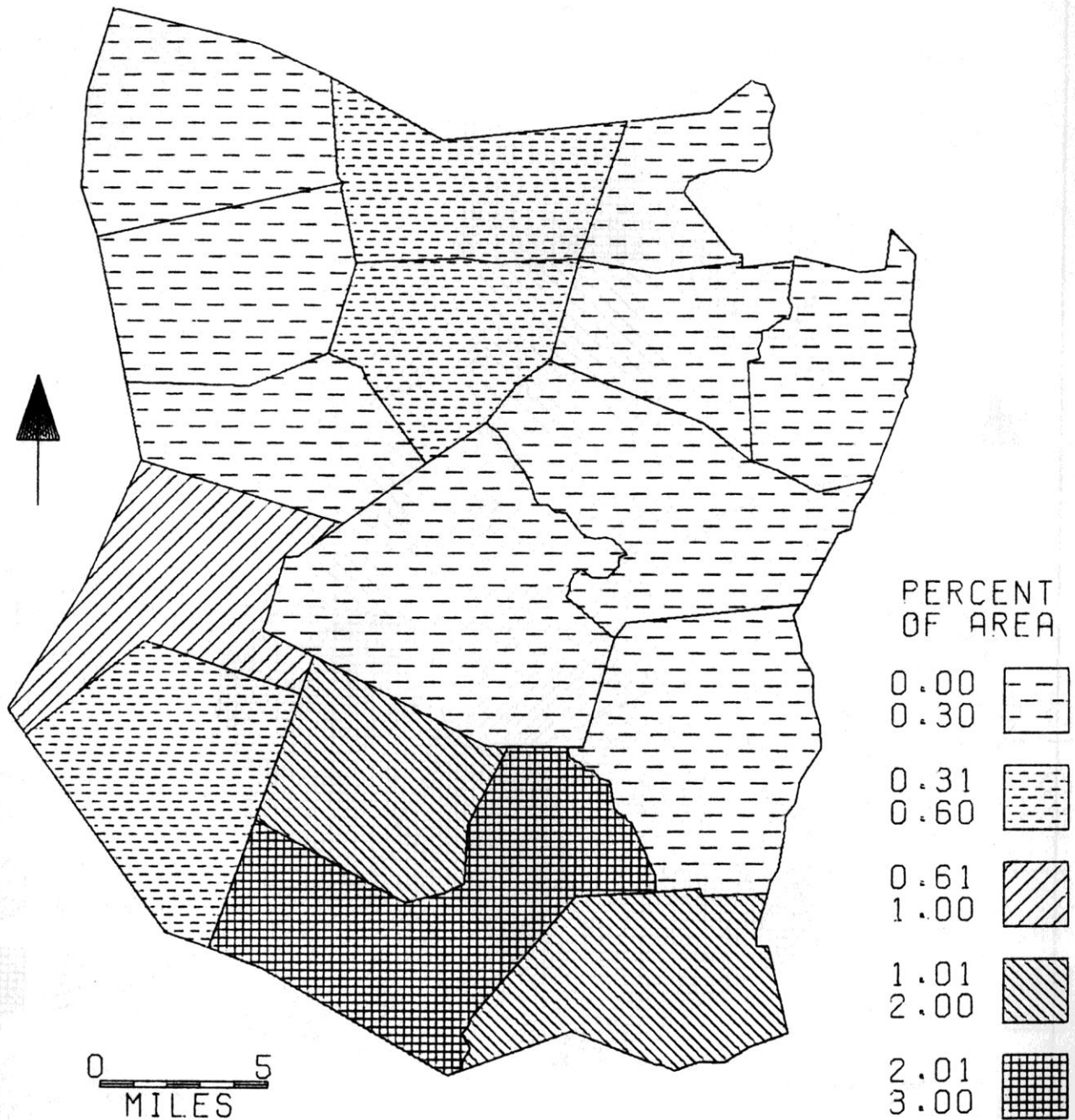
# BOGS AND SHRUB WETLANDS IN SCHOHARIE COUNTY BY TOWNSHIPS, 1973



LUNR, 1974

JM/PB

# ARTIFICIAL PONDS IN SCHOHARIE COUNTY BY TOWNSHIP, 1973



LUNR, 1974

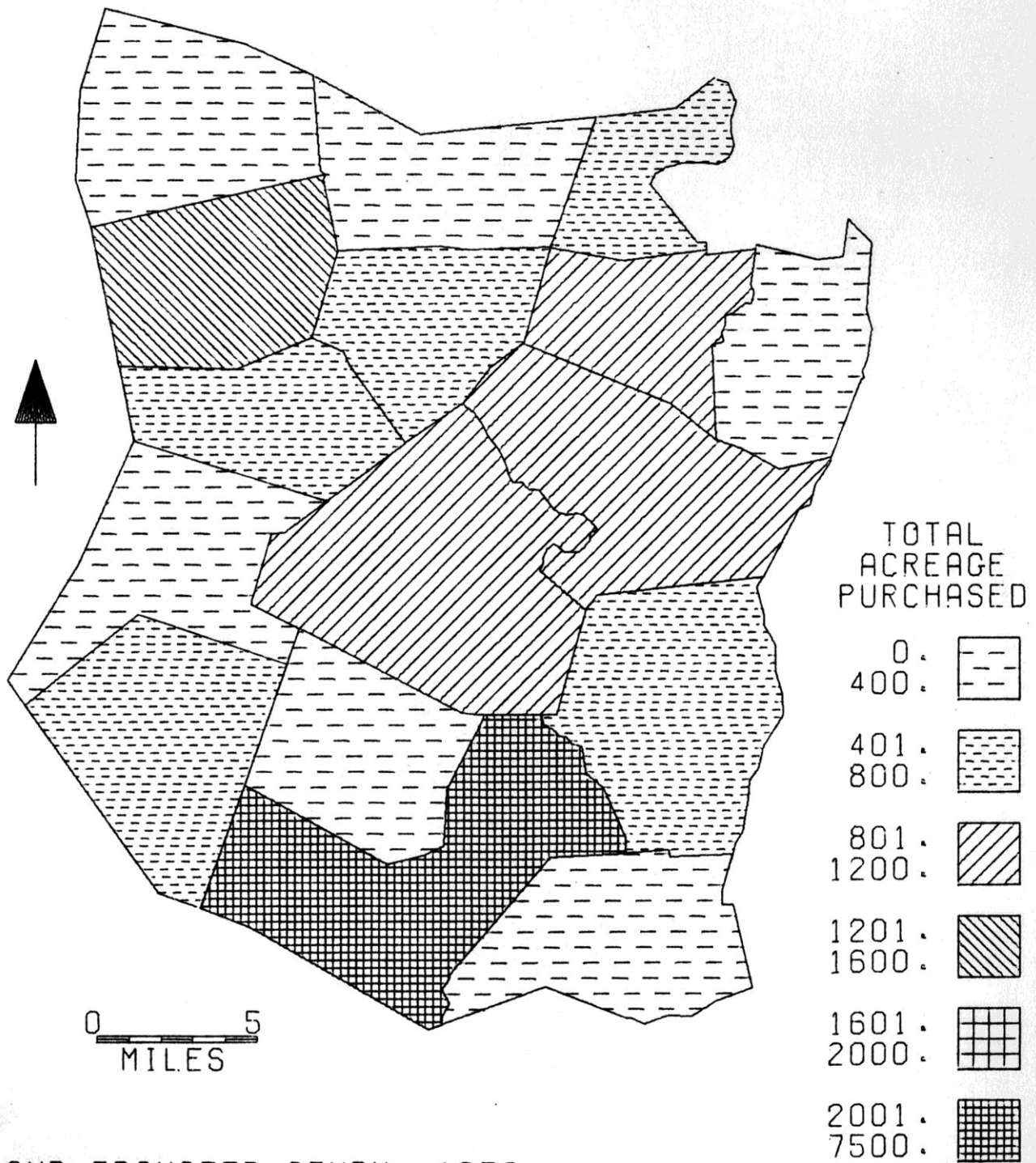
JM/PB



LAND TRANSFER



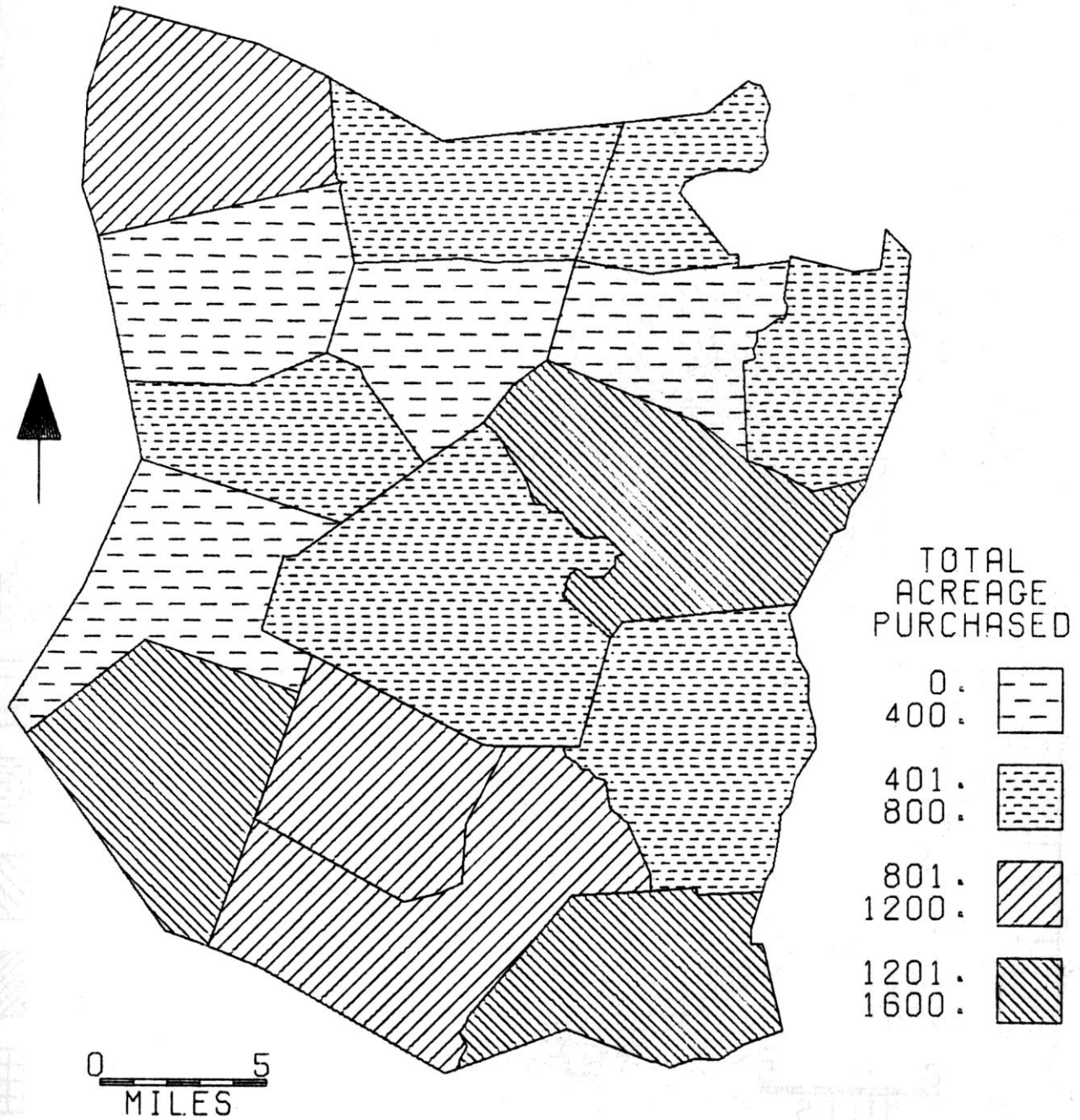
# LAND PURCHASED BY COUNTY RESIDENTS BY TOWNSHIP, 1972



LAND TRANSFER STUDY, 1972

JM/PB

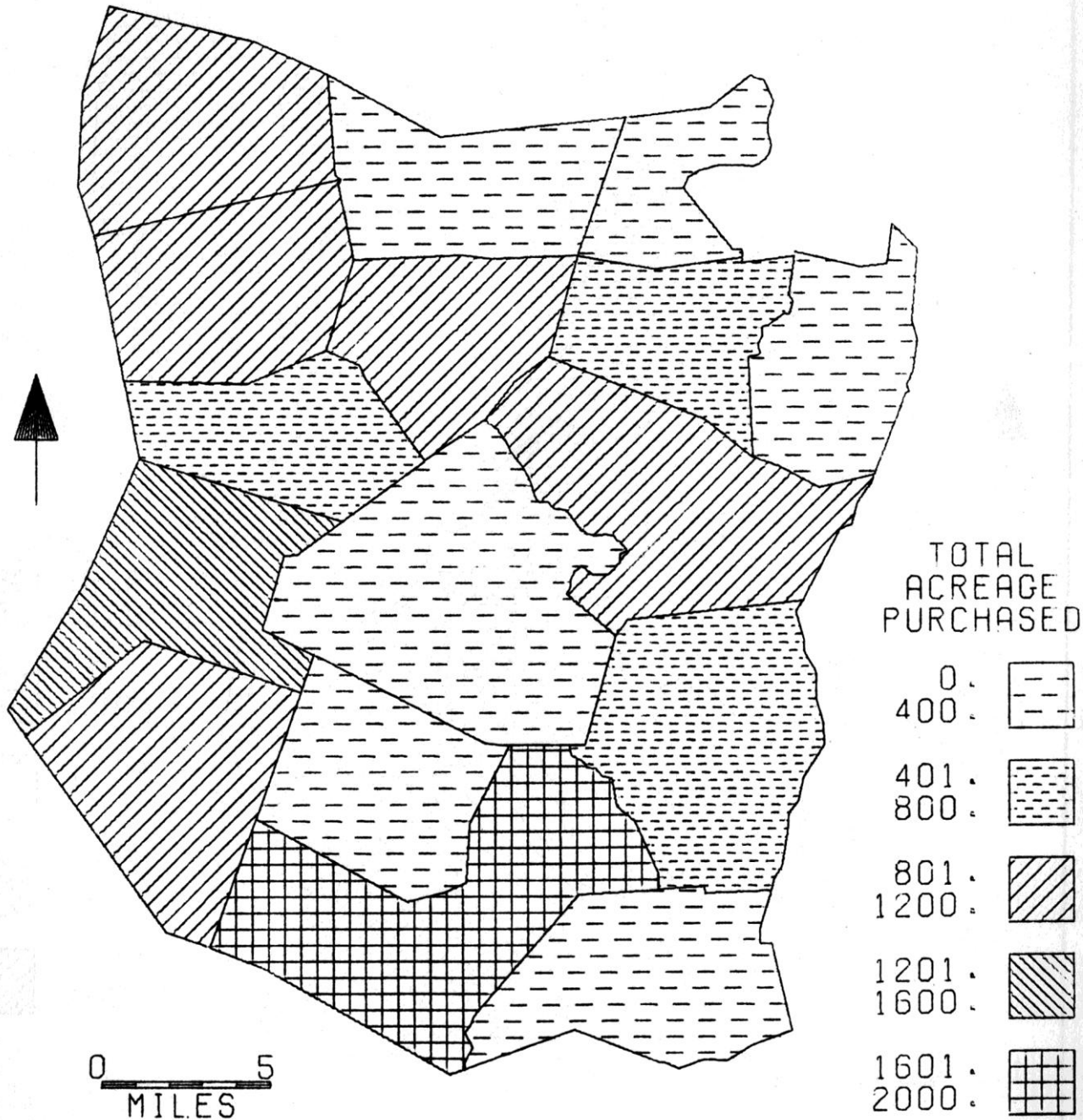
# LAND PURCHASED BY NON COUNTY RESIDENTS BY TOWNSHIP, 1972



LAND TRANSFER STUDY, 1972

JM/PB

# LAND PURCHASED BY COUNTY RESIDENTS BY TOWNSHIP, 1968

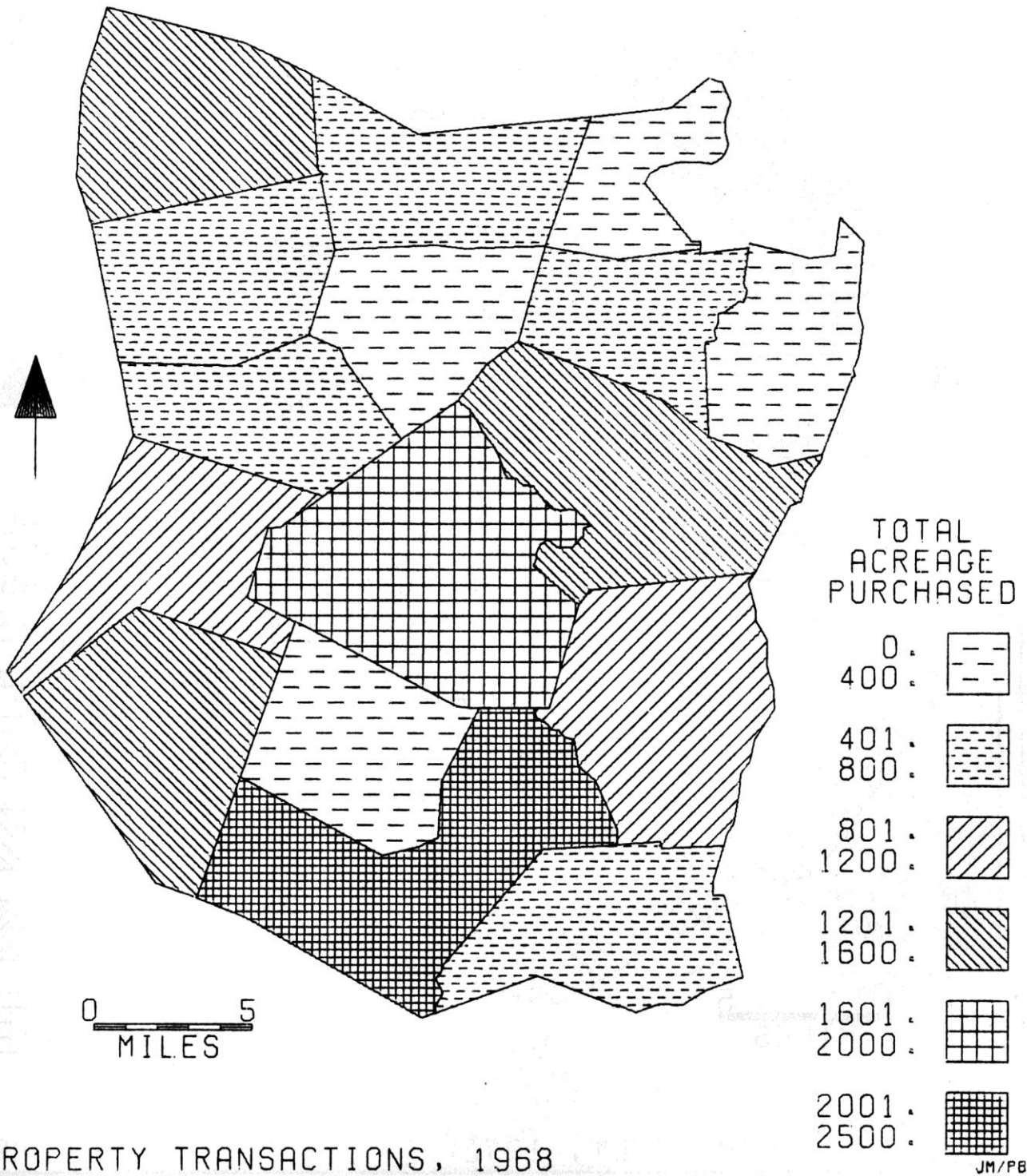


PROPERTY TRANSACTIONS, 1968

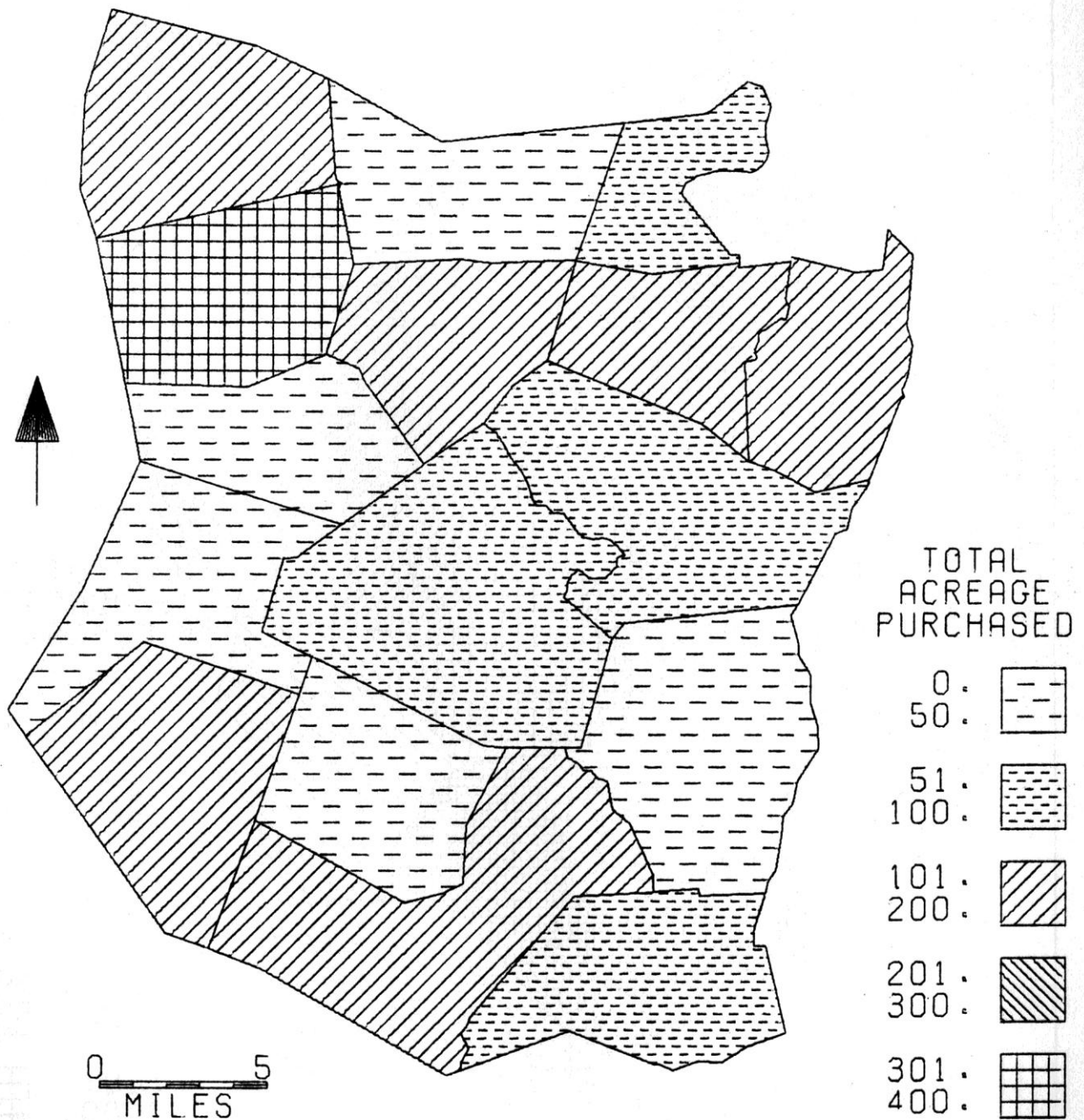
JM/PB



# LAND PURCHASED BY NON COUNTY RESIDENTS BY TOWNSHIP, 1968



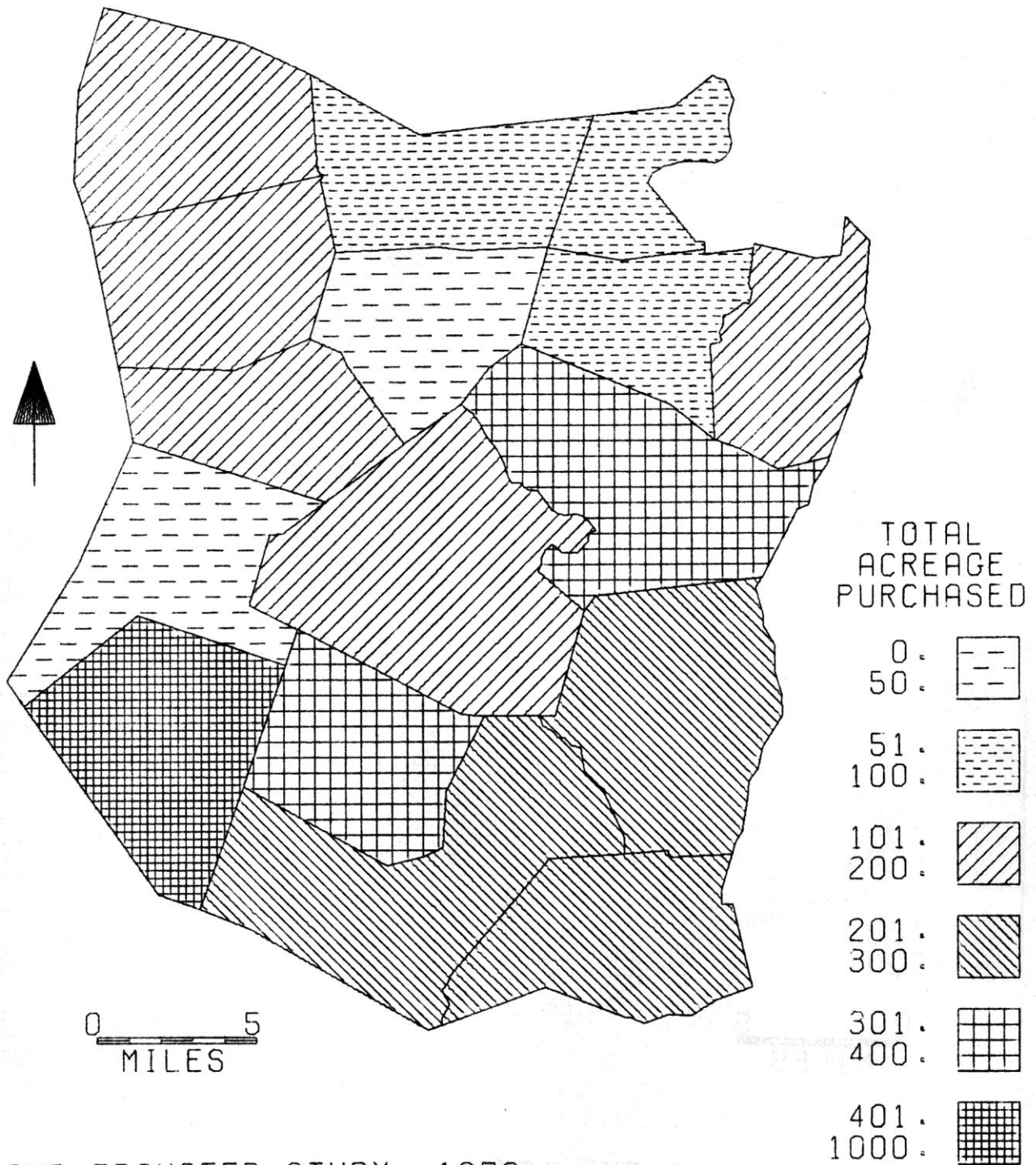
# RURAL LAND PURCHASED BY COUNTY RESIDENTS BY TOWNSHIP, 1972



LAND TRANSFER STUDY, 1972

JM/PB

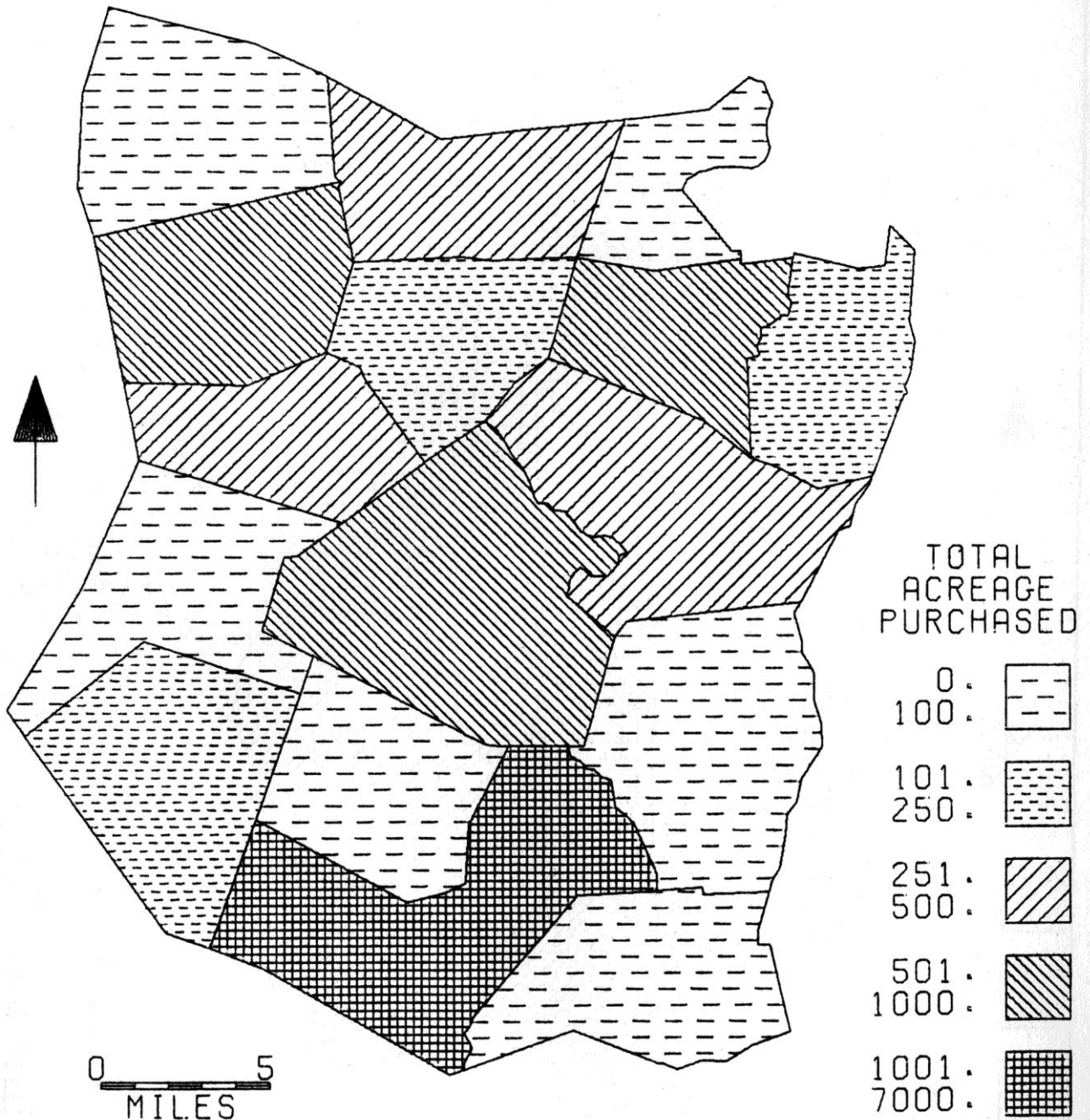
# RURAL LAND PURCHASED BY NON COUNTY RESIDENTS BY TOWNSHIP, 1972



LAND TRANSFER STUDY, 1972

JM/PB

# ACTIVE FARMS PURCHASED BY COUNTY RESIDENTS BY TOWNSHIP, 1972

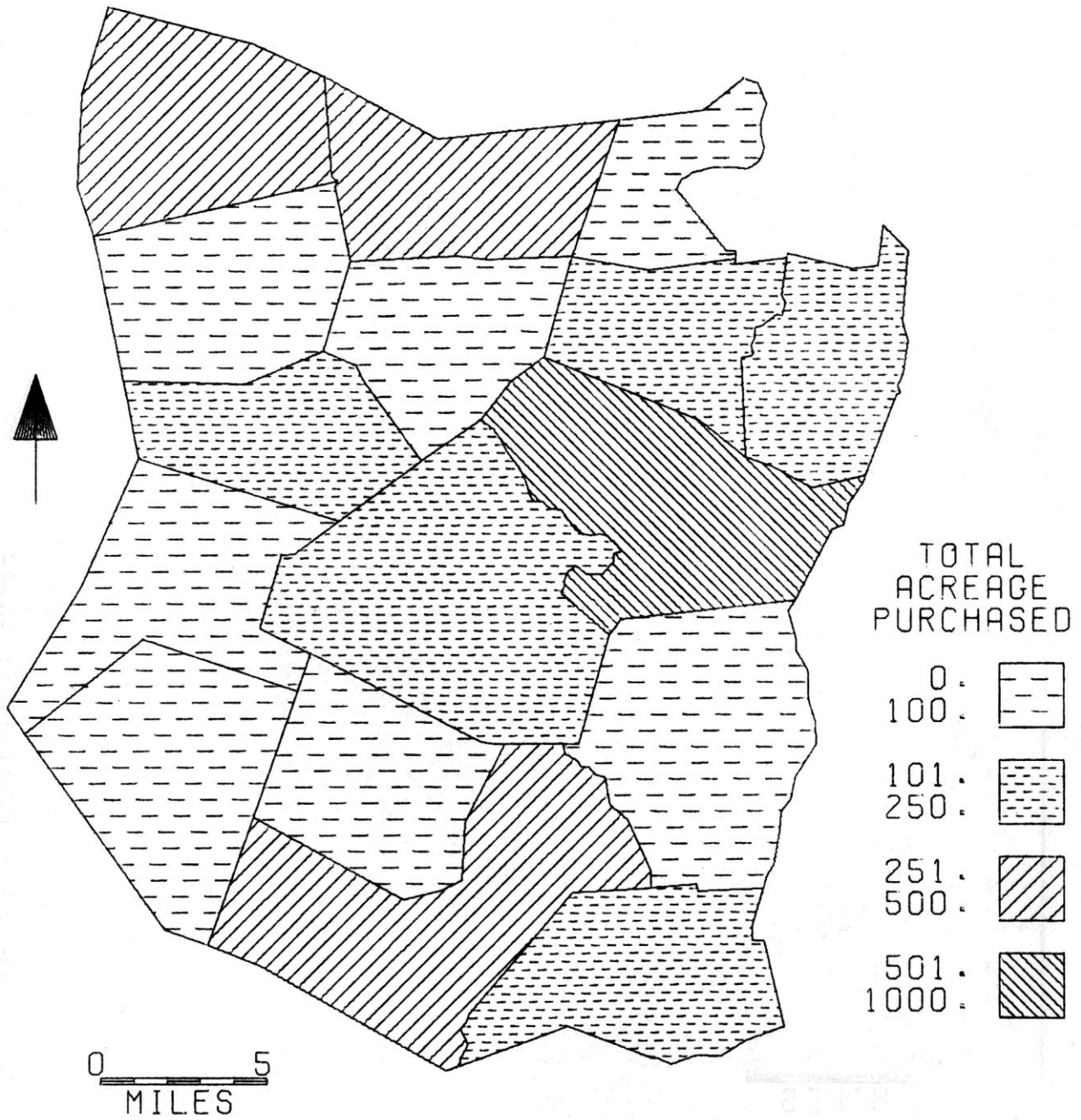


LAND TRANSFER STUDY, 1972

JM/PB



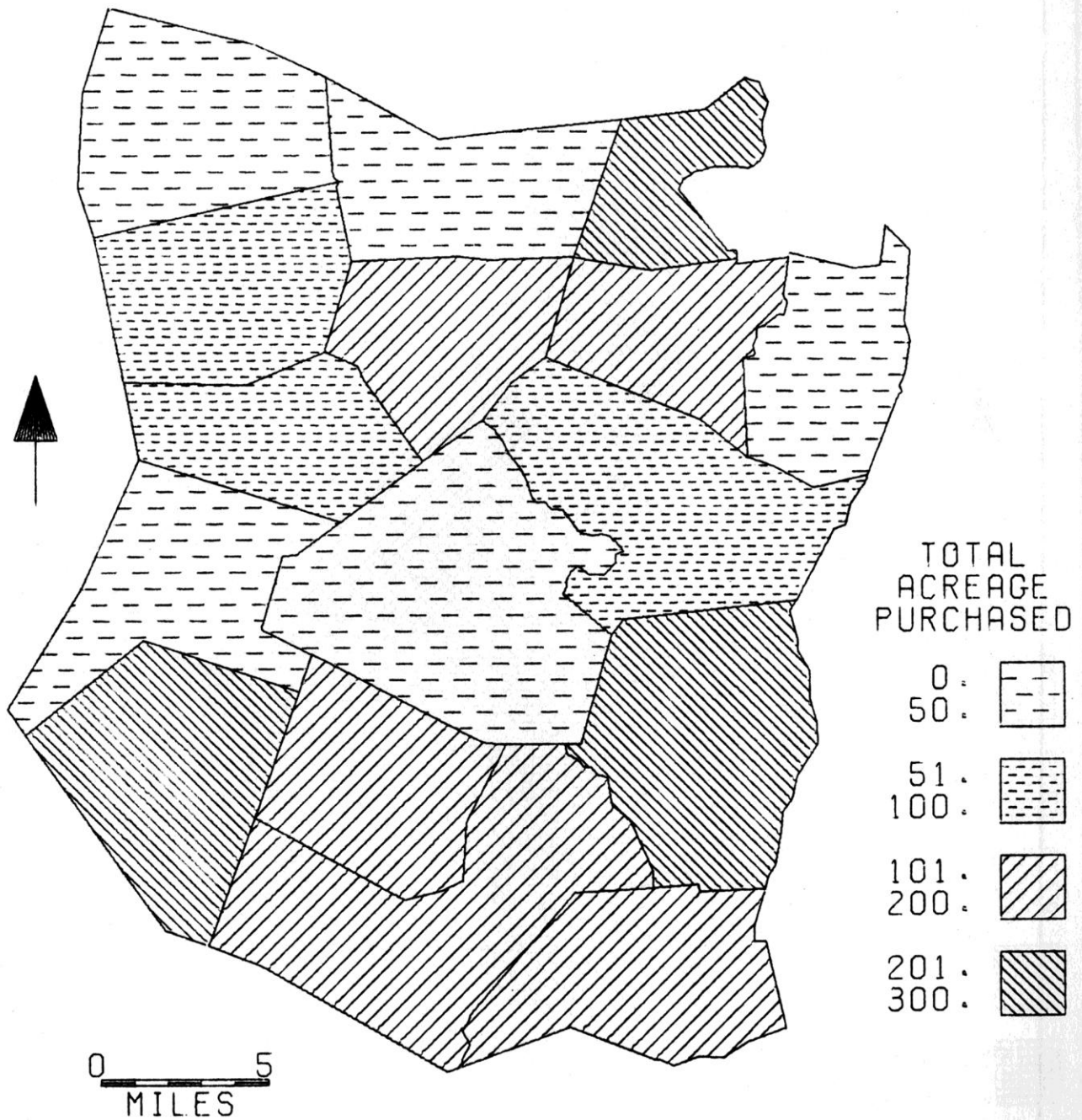
# ACTIVE FARMS PURCHASED BY NON COUNTY RESIDENTS BY TOWNSHIP, 1972



LAND TRANSFER STUDY, 1972

JM/PB

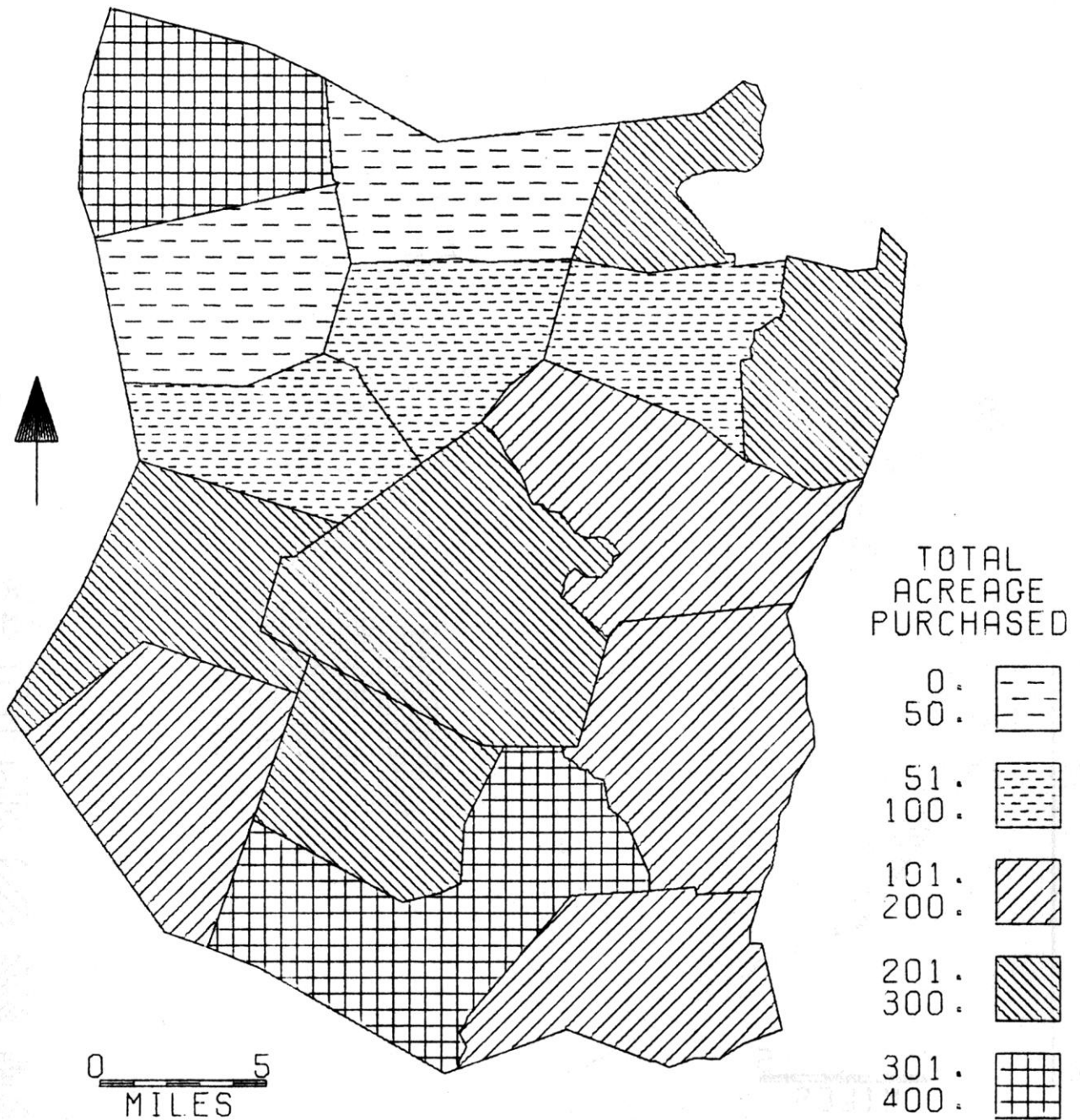
# INACTIVE FARMS PURCHASED BY COUNTY RESIDENTS BY TOWNSHIP, 1972



LAND TRANSFER STUDY, 1972

JM/PB

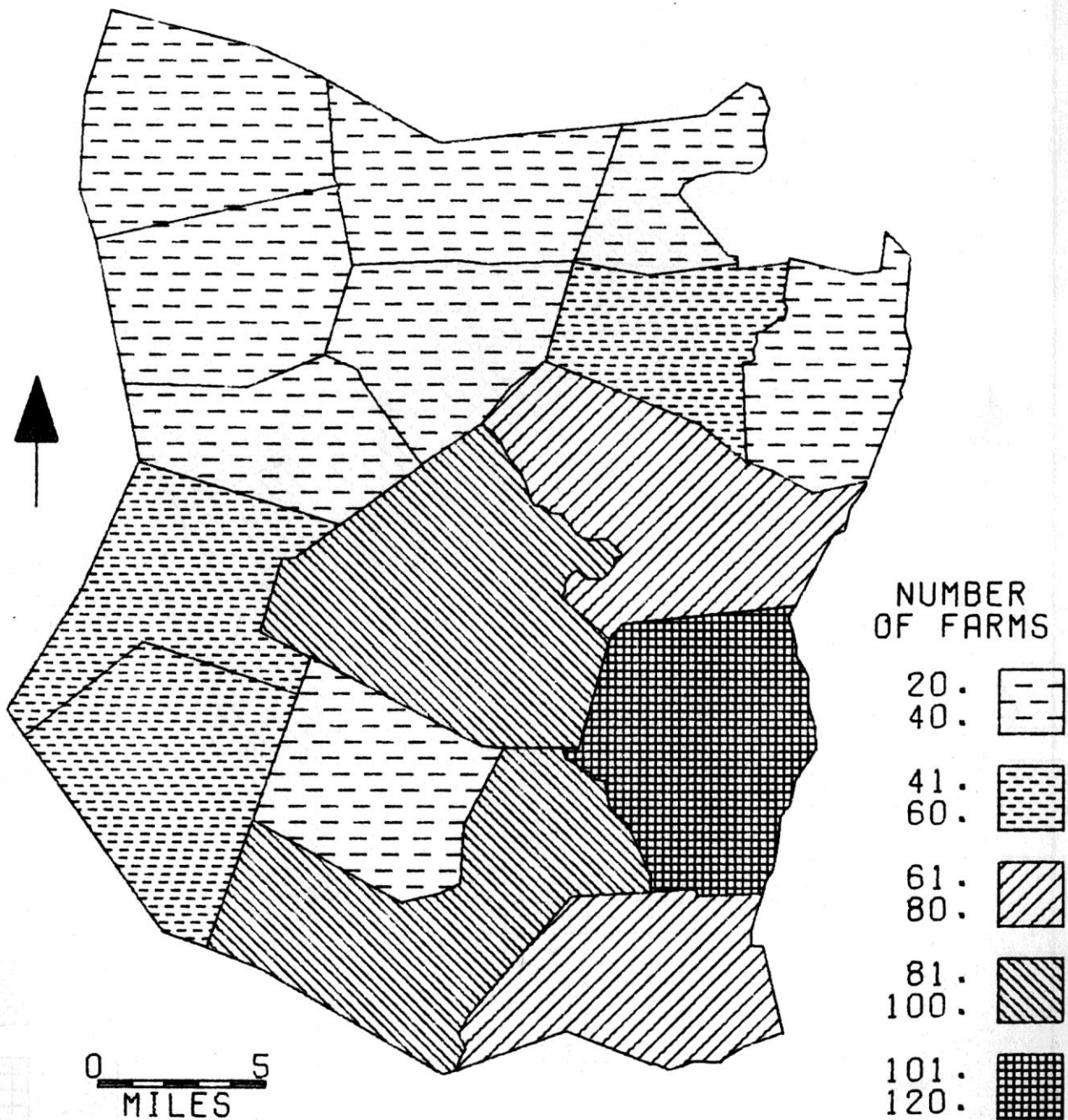
# INACTIVE FARMS PURCHASED BY NON COUNTY RESIDENTS BY TOWNSHIP, 1972



LAND TRANSFER STUDY, 1972

JM/PB

# INACTIVE FARMS IN SCHOHARIE COUNTY BY TOWNSHIP, 1973



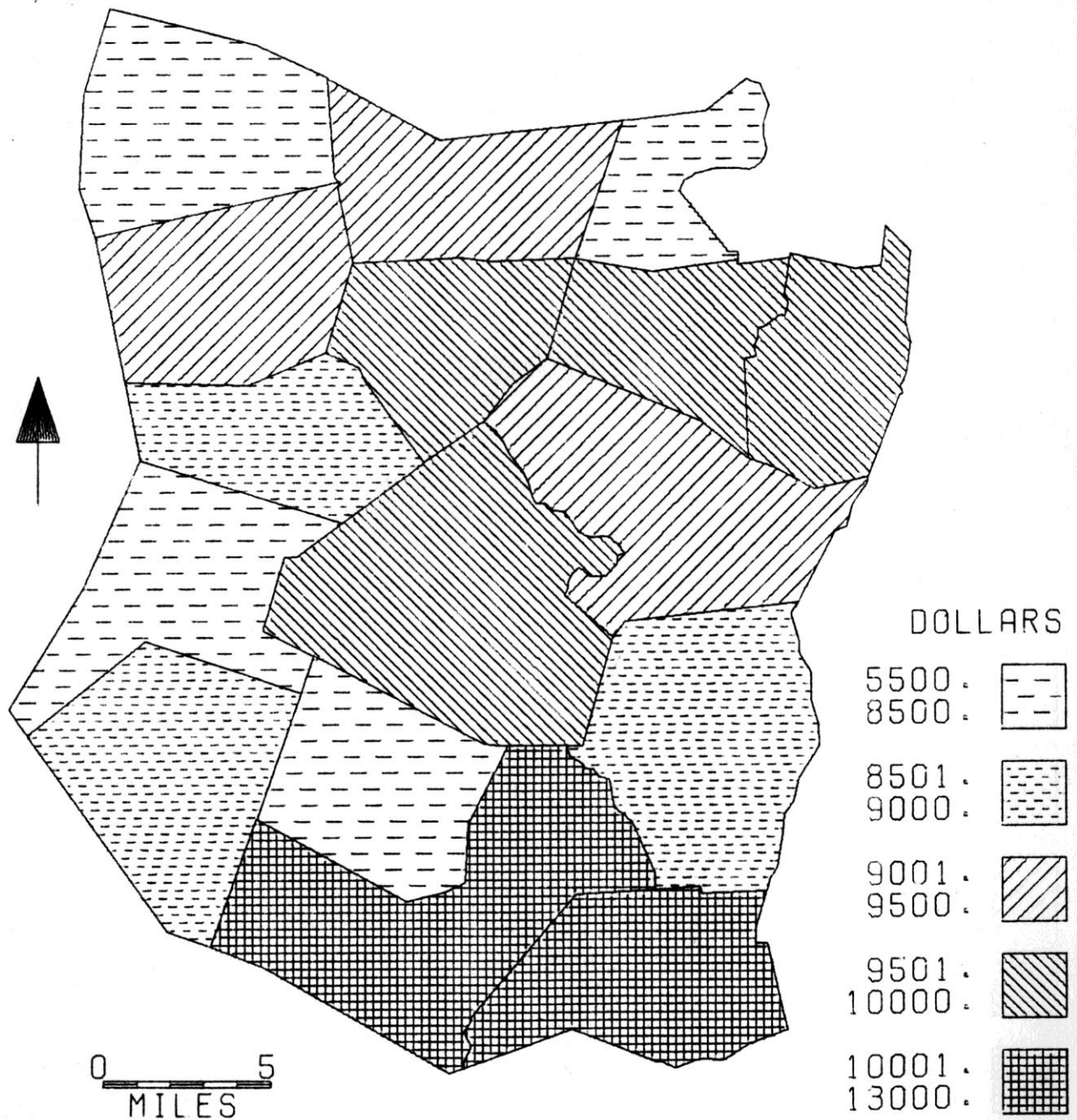
LUNR, 1974

JM/PB



LABOR FORCE

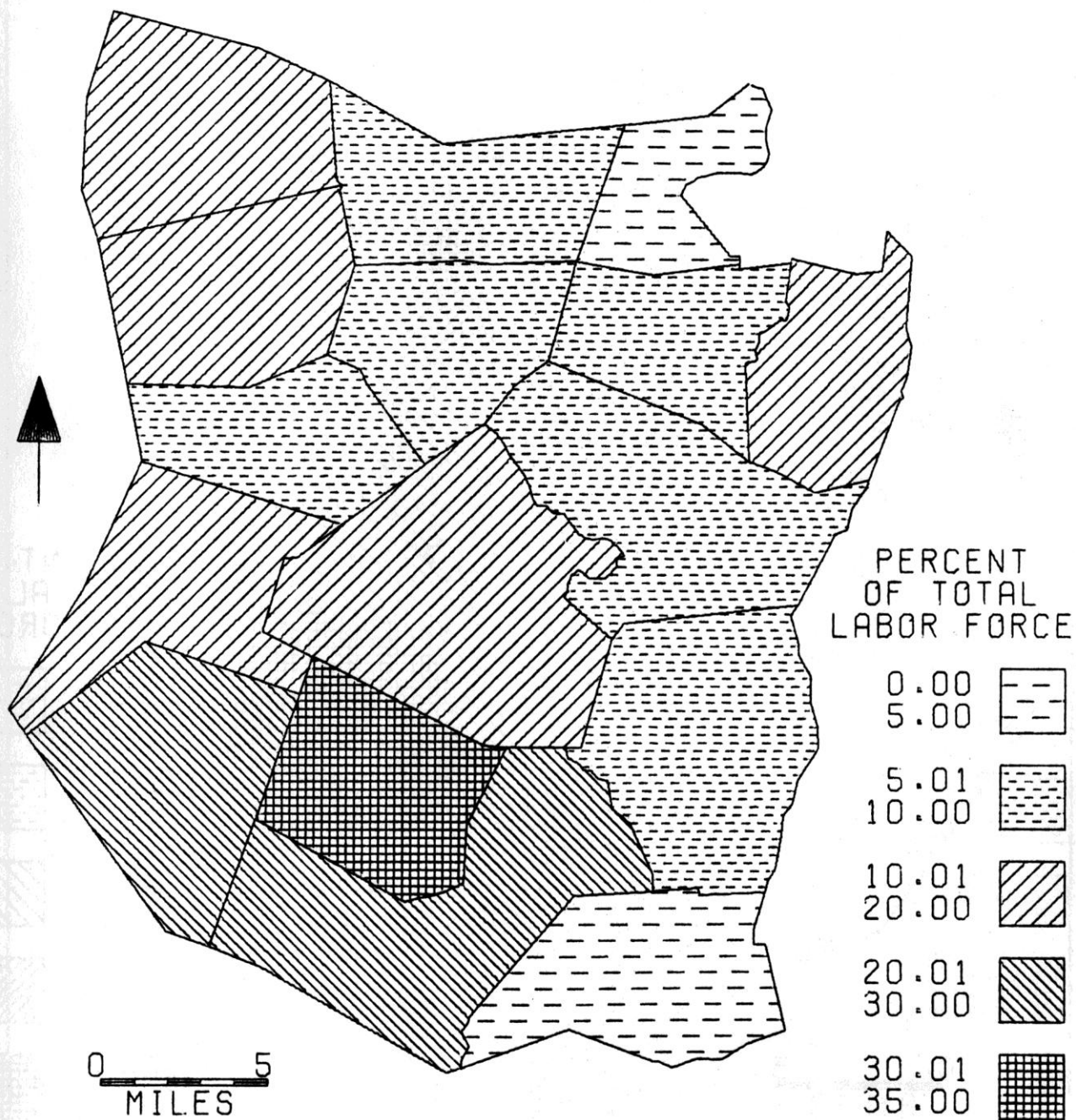
# AVERAGE FAMILY INCOME IN SCHOHARIE COUNTY BY TOWNSHIP, 1970



U.S. CENSUS OF POPULATION, 1970

JM/PB

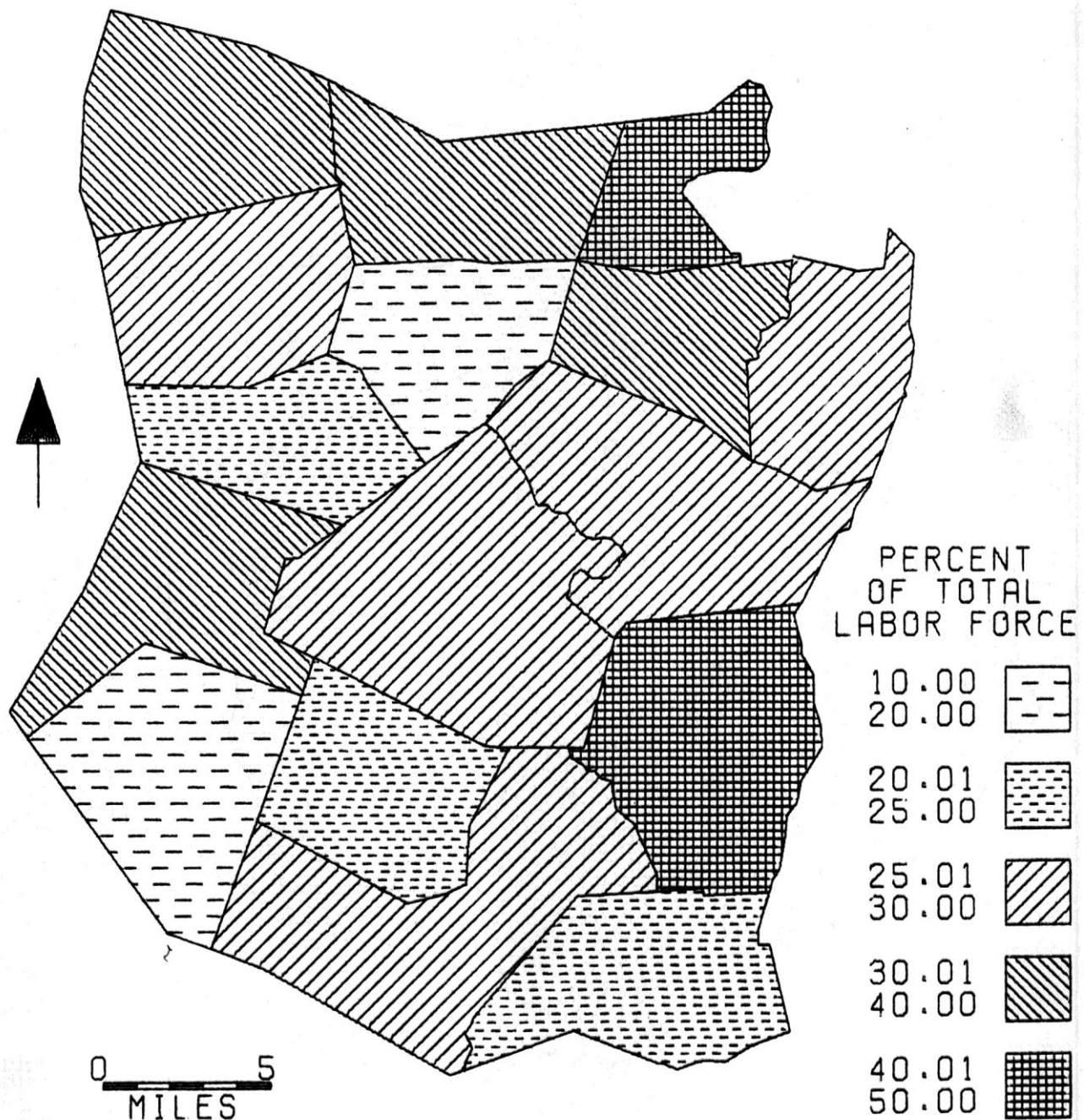
# FARMERS IN SCHOHARIE COUNTY BY TOWNSHIP, 1970



U.S. CENSUS OF POPULATION, 1970

JM/PB

# CRAFTSMEN AND FOREMEN IN SCHOHARIE COUNTY BY TOWNSHIP, 1970

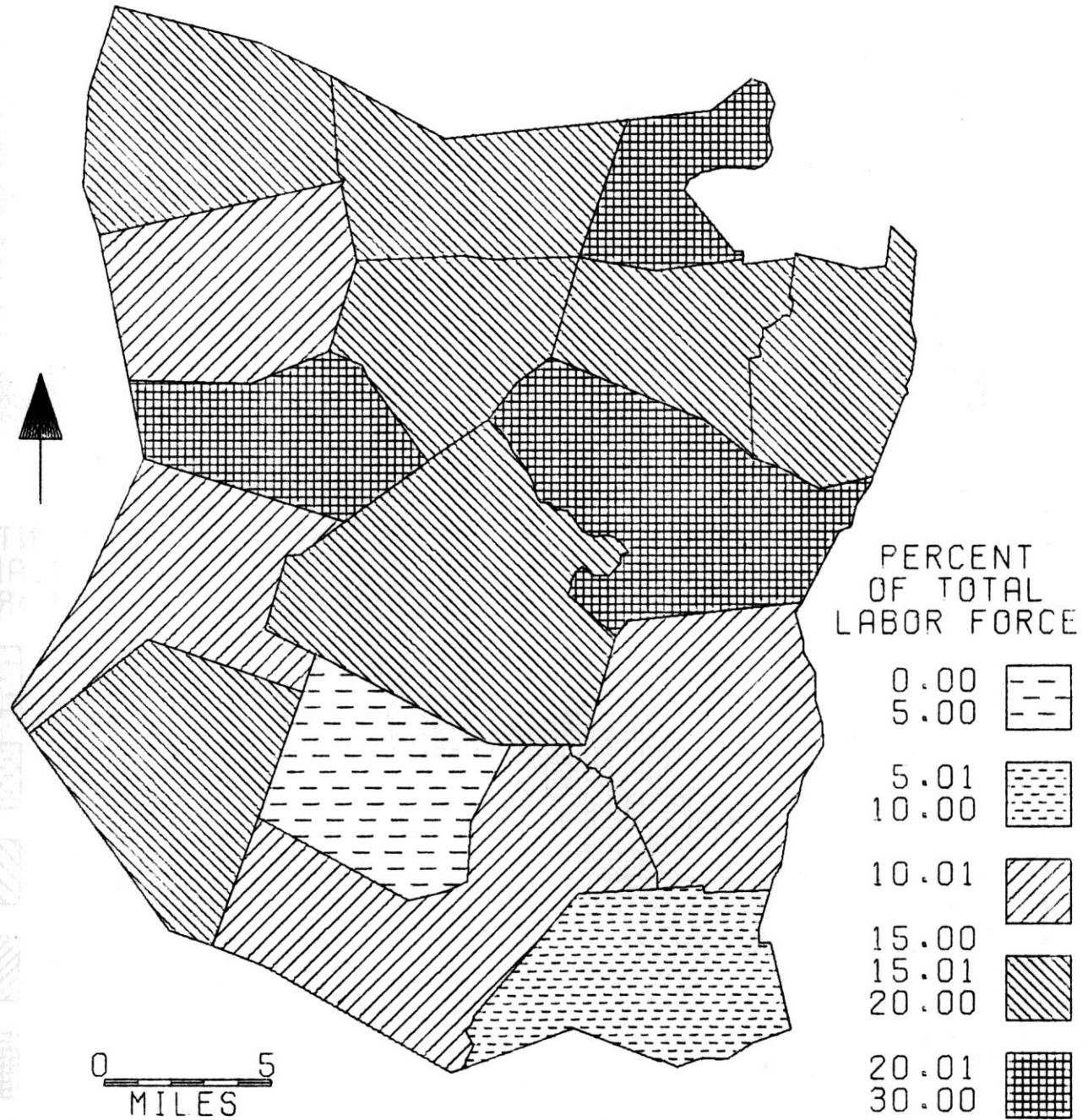


U.S. CENSUS OF POPULATION, 1970

JM/PB



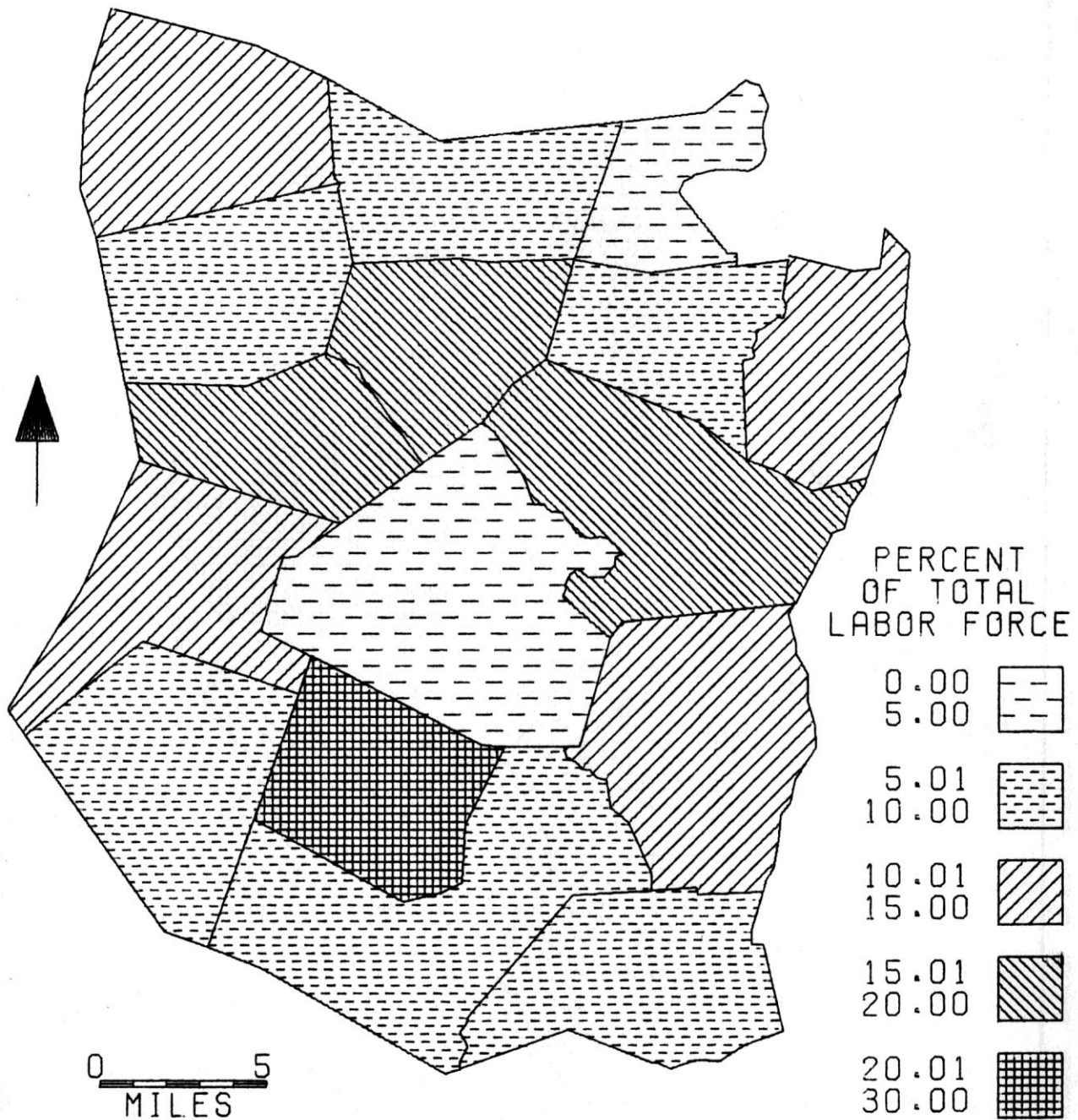
# SALES - CLERICAL WORKERS IN SCHOHARIE COUNTY BY TOWNSHIP, 1970



U.S. CENSUS OF POPULATION, 1970

JM/PB

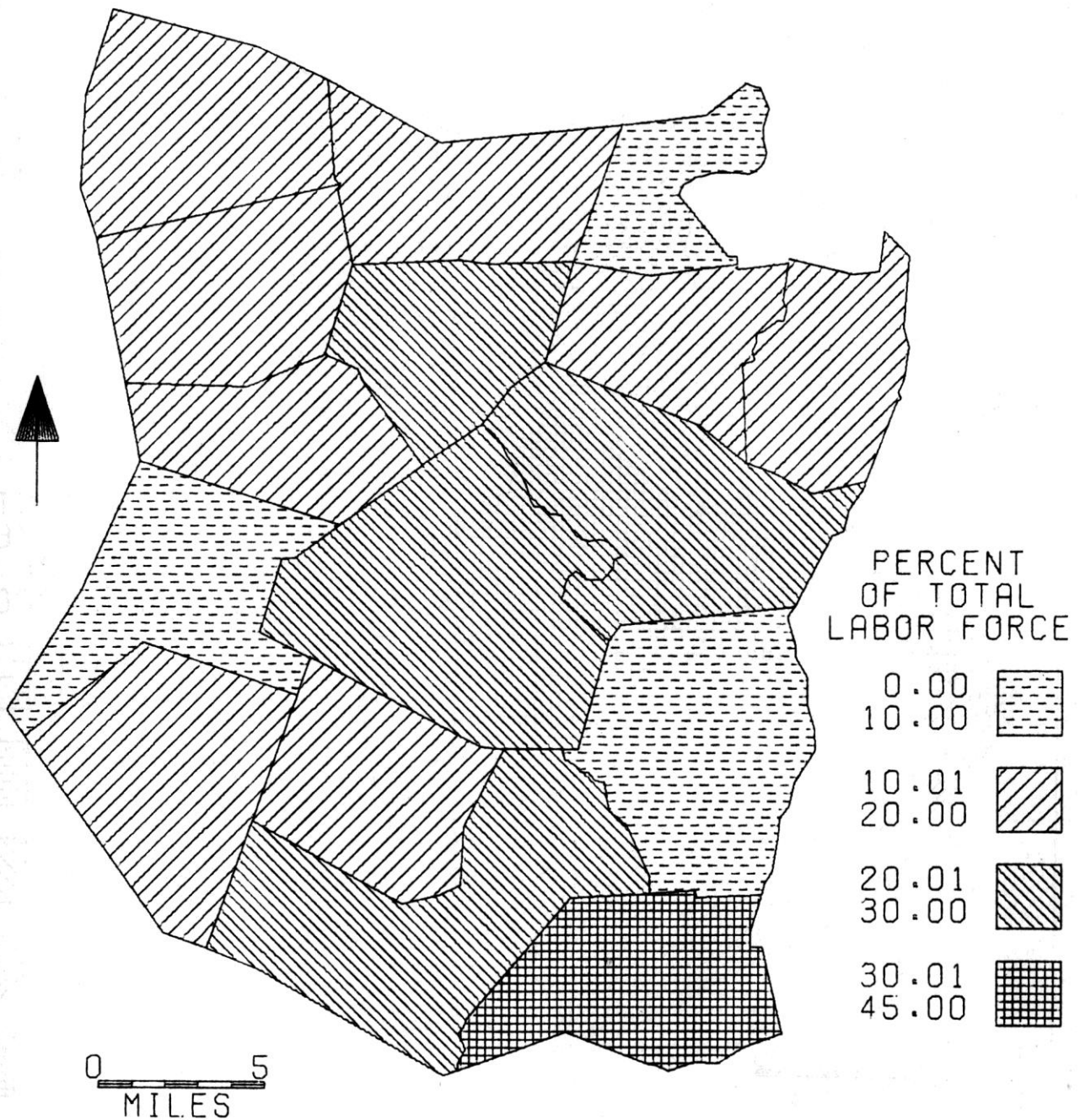
# SERVICE WORKERS IN SCHOHARIE COUNTY BY TOWNSHIP, 1970



U.S. CENSUS OF POPULATION, 1970

JH/PB

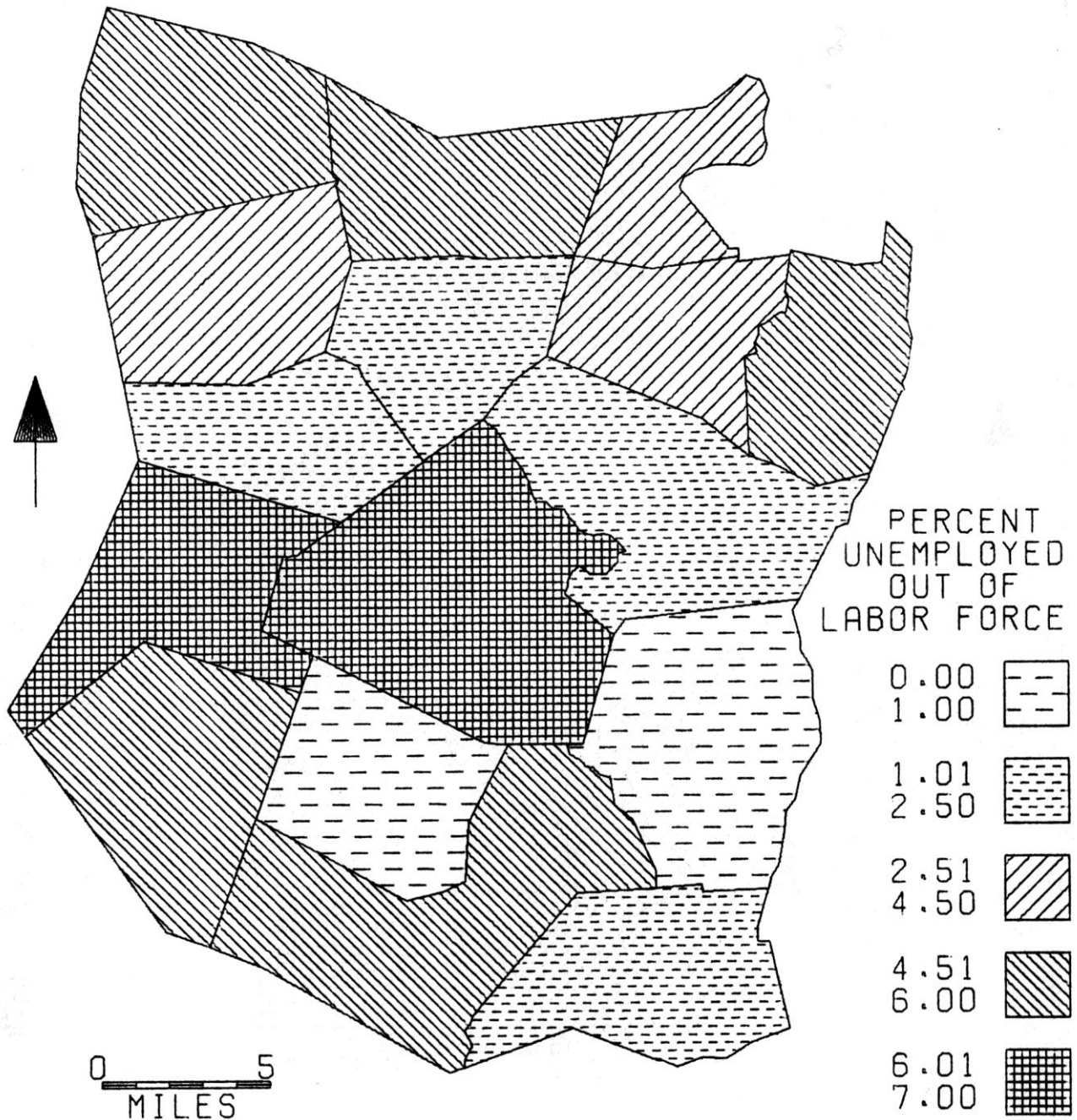
# PROFESSIONAL WORKERS IN SCHOHARIE COUNTY BY TOWNSHIP, 1970



U.S. CENSUS OF POPULATION, 1970

JM/PB

# UNEMPLOYMENT IN SCHOHARIE COUNTY BY TOWNSHIP, 1970

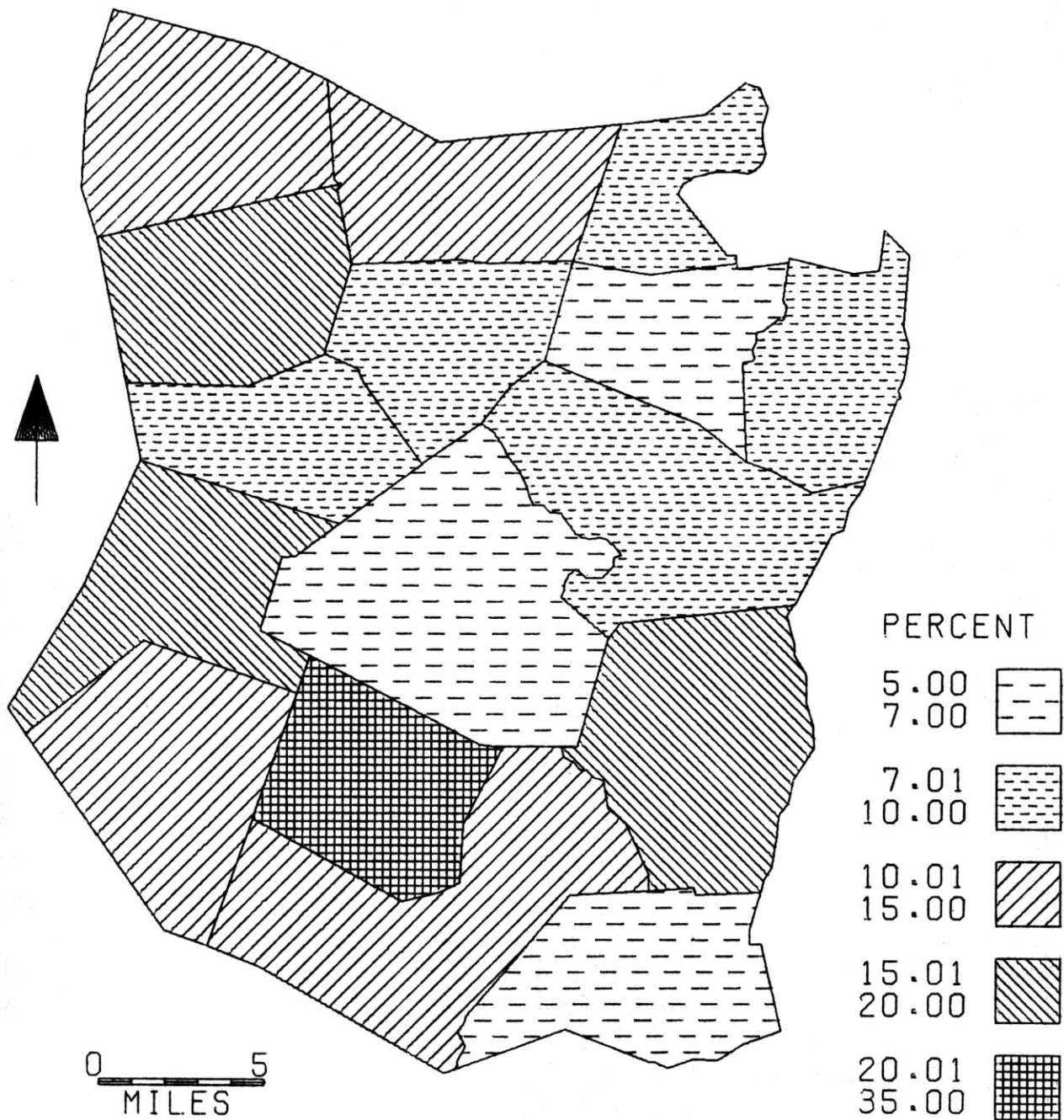


U.S. CENSUS OF POPULATION, 1970

JH/PB



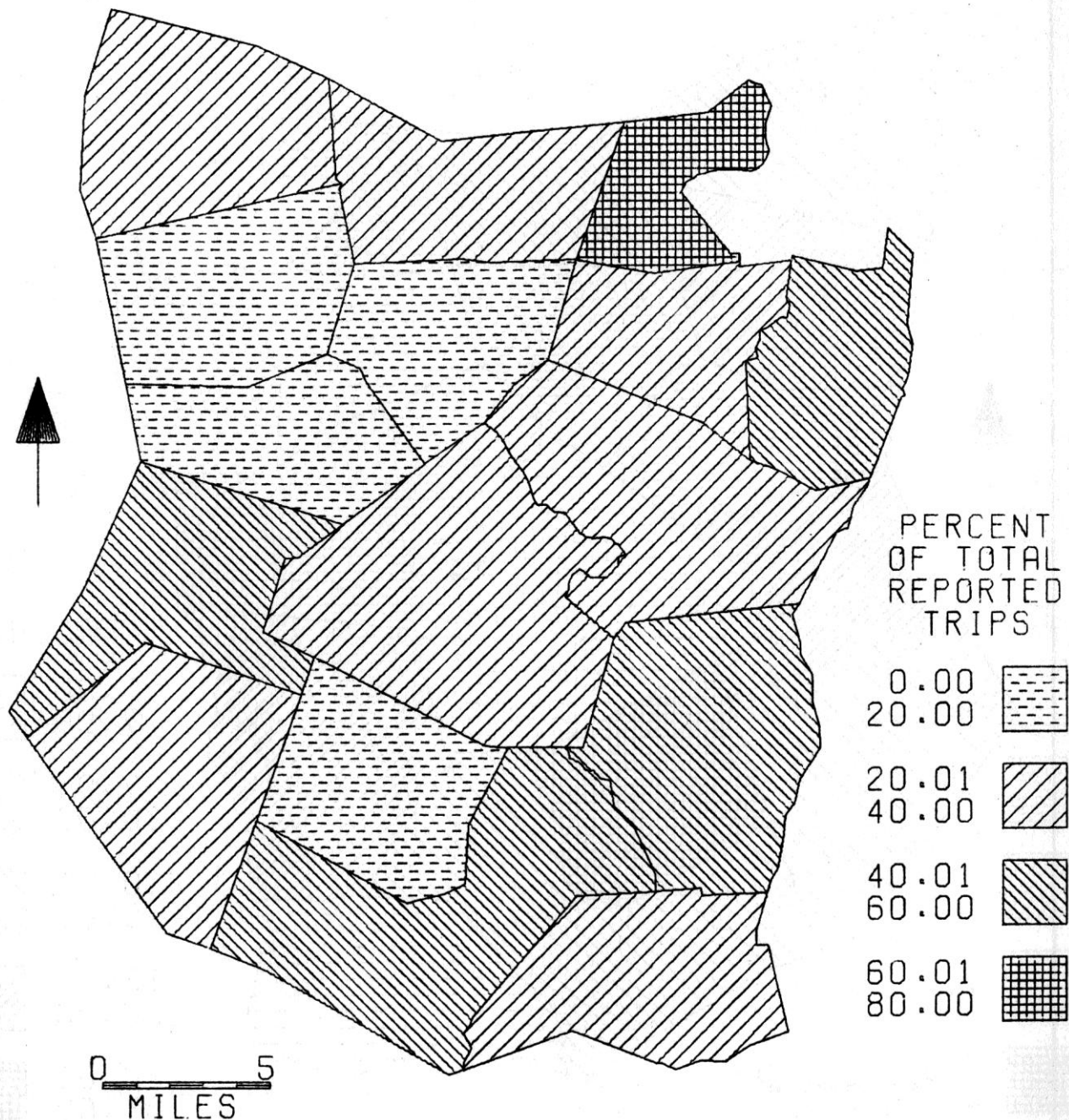
# POVERTY LEVEL FAMILIES IN SCHOHARIE COUNTY BY TOWNSHIP, 1970



U.S. CENSUS OF POPULATION, 1970

JM/PB

# WORK TRIPS TO AREAS OUTSIDE SCHOHARIE COUNTY BY TOWNSHIP, 1970

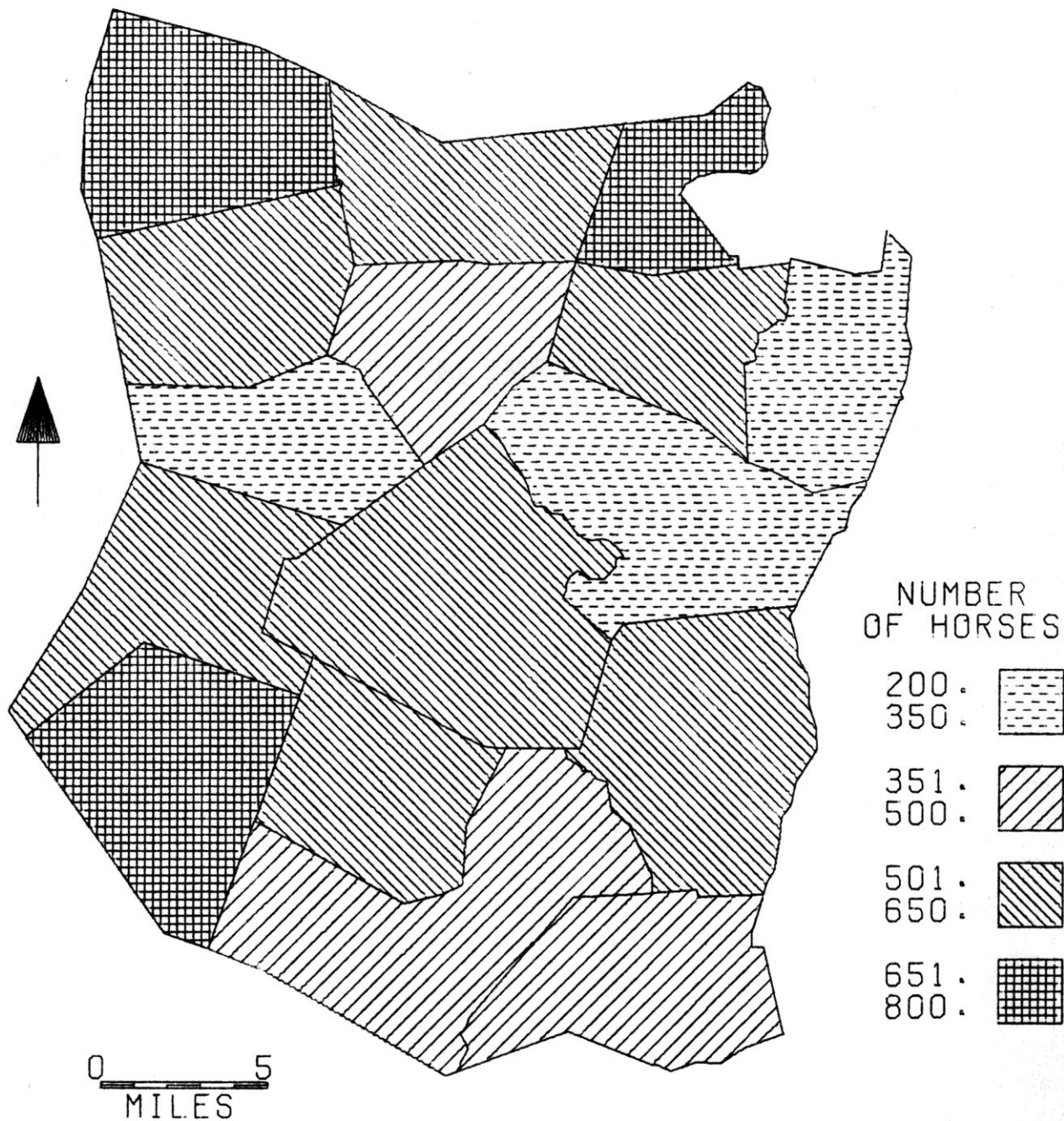


U.S. CENSUS OF POPULATION, 1970

JM/PB

AGRICULTURE, 1865

# HORSES IN SCHOHARIE COUNTY BY TOWNSHIP, 1865

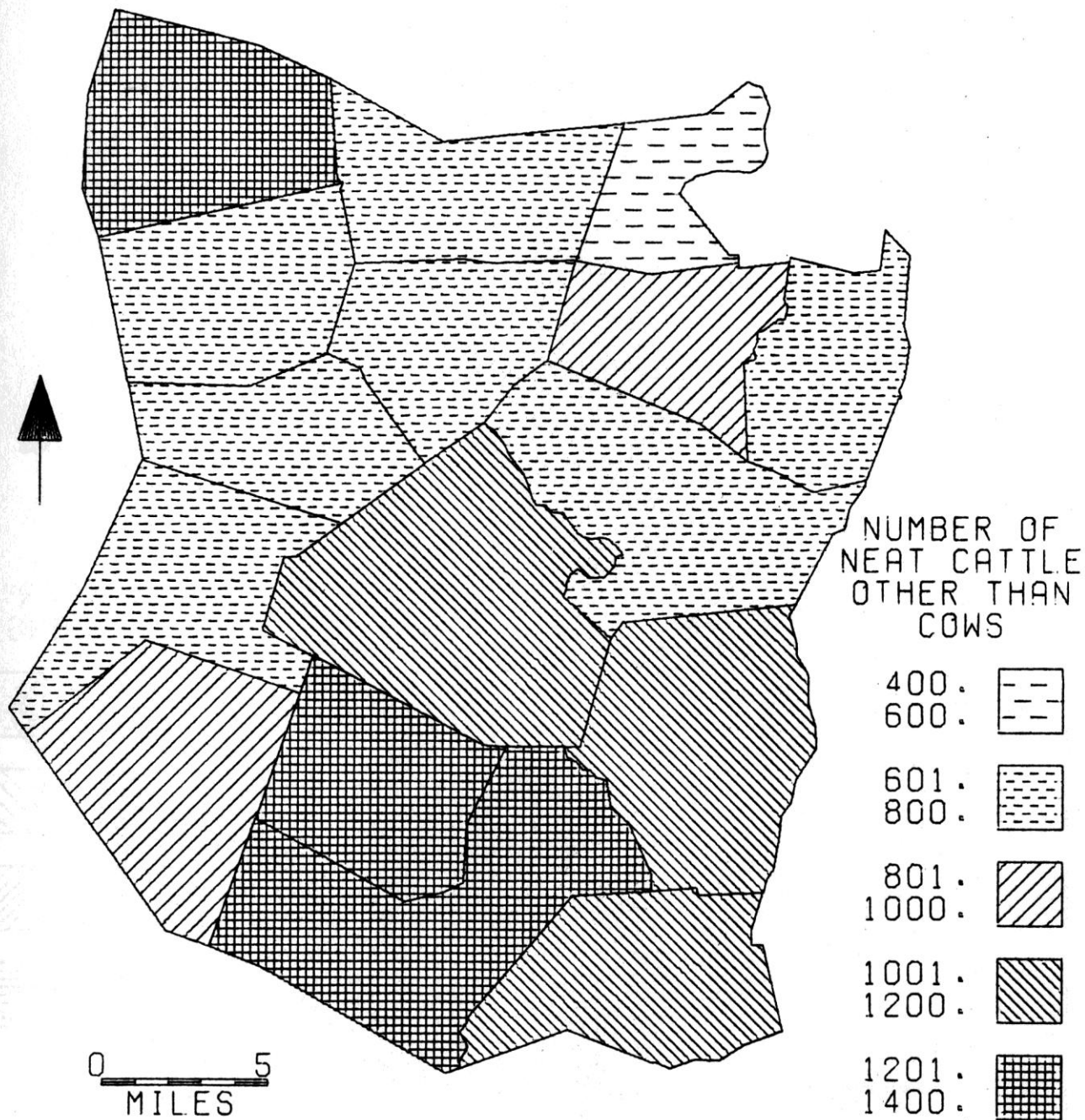


NEW TOPOGRAPHICAL ATLAS, 1866

JM/PB



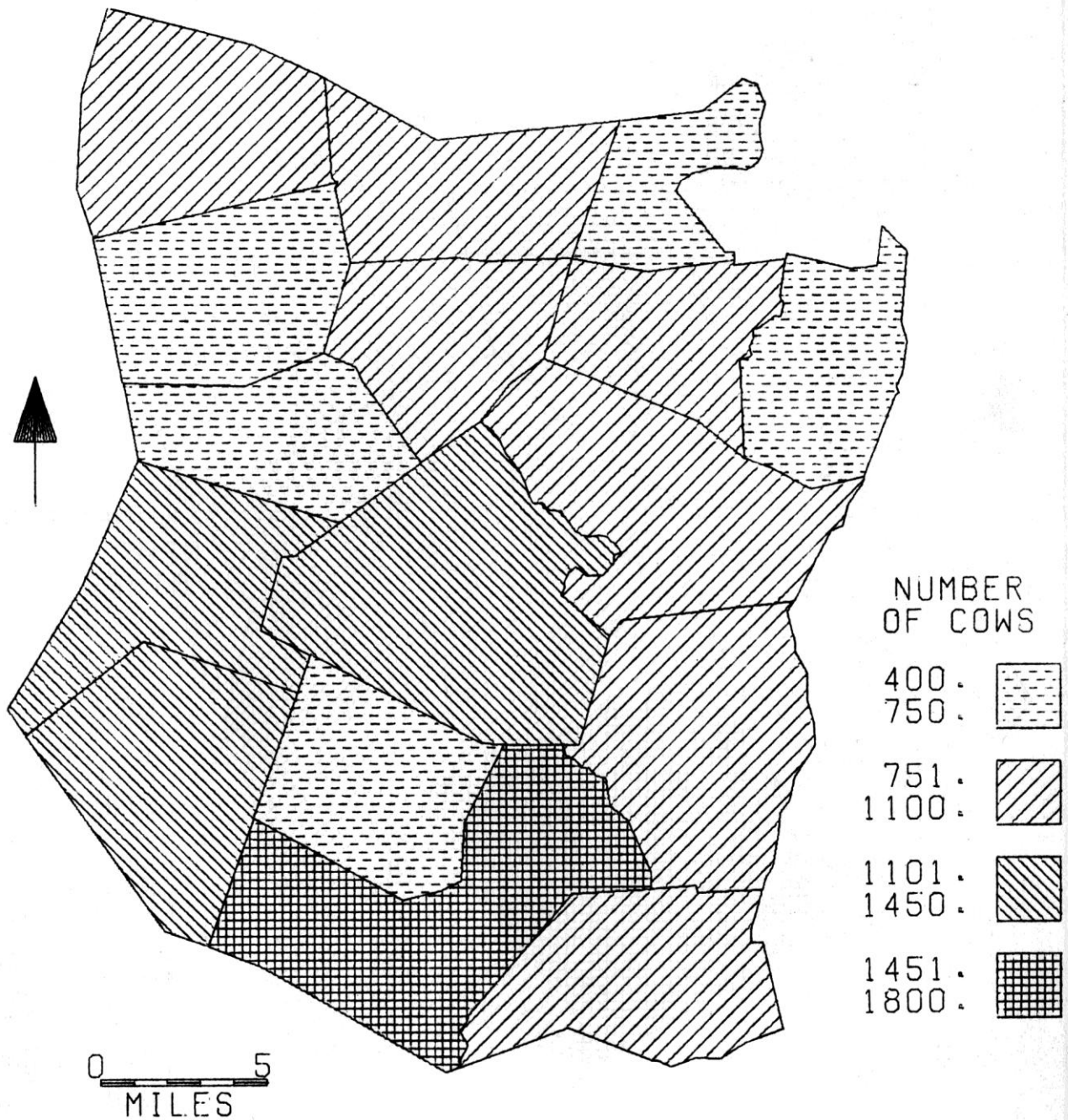
# NEAT CATTLE IN SCHOHARIE COUNTY BY TOWNSHIP, 1865



NEW TOPOGRAPHICAL ATLAS, 1866

JM/PB

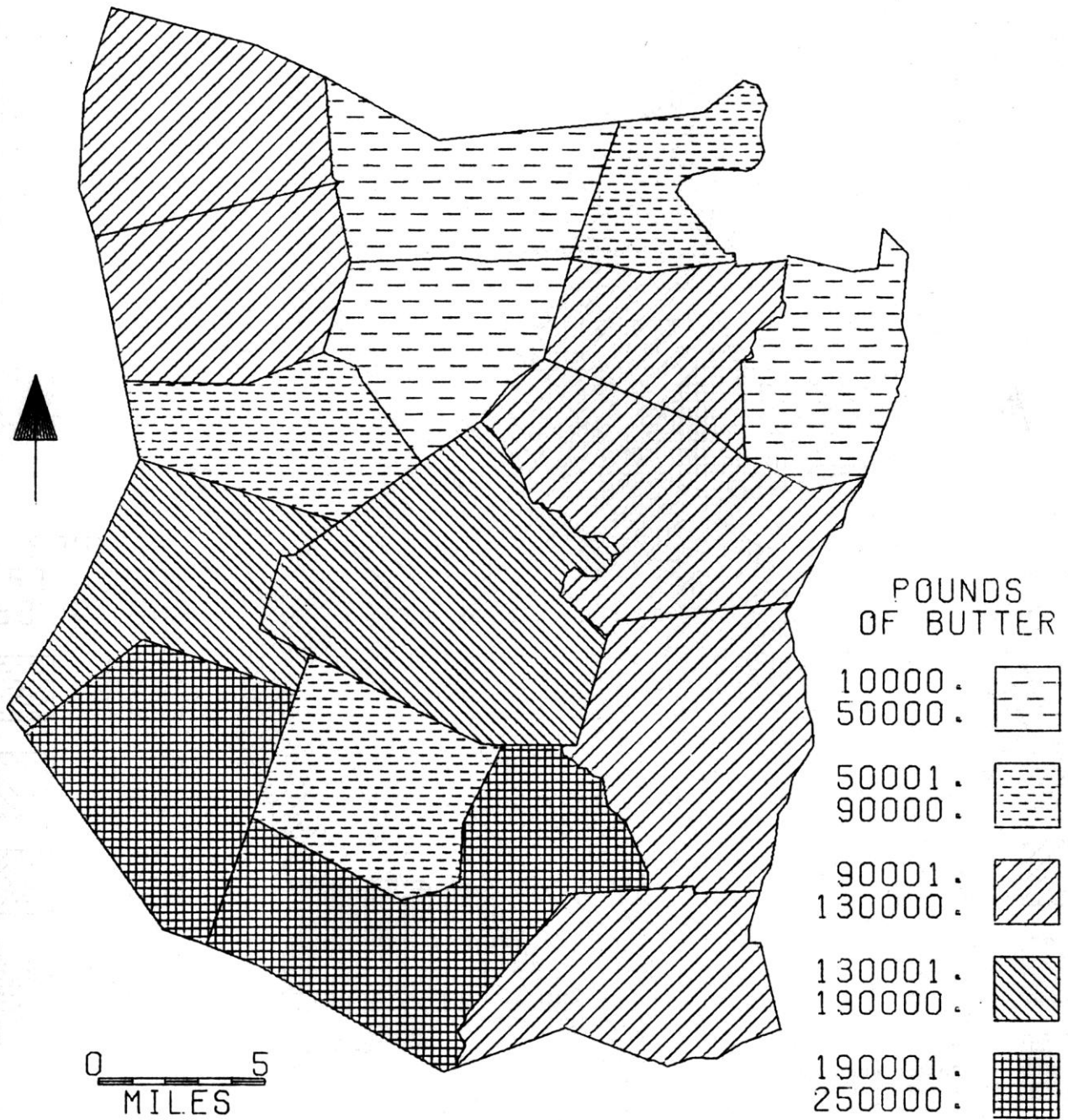
# COWS IN SCHOHARIE COUNTY BY TOWNSHIP, 1865



NEW TOPOGRAPHICAL ATLAS, 1866

JM/PB

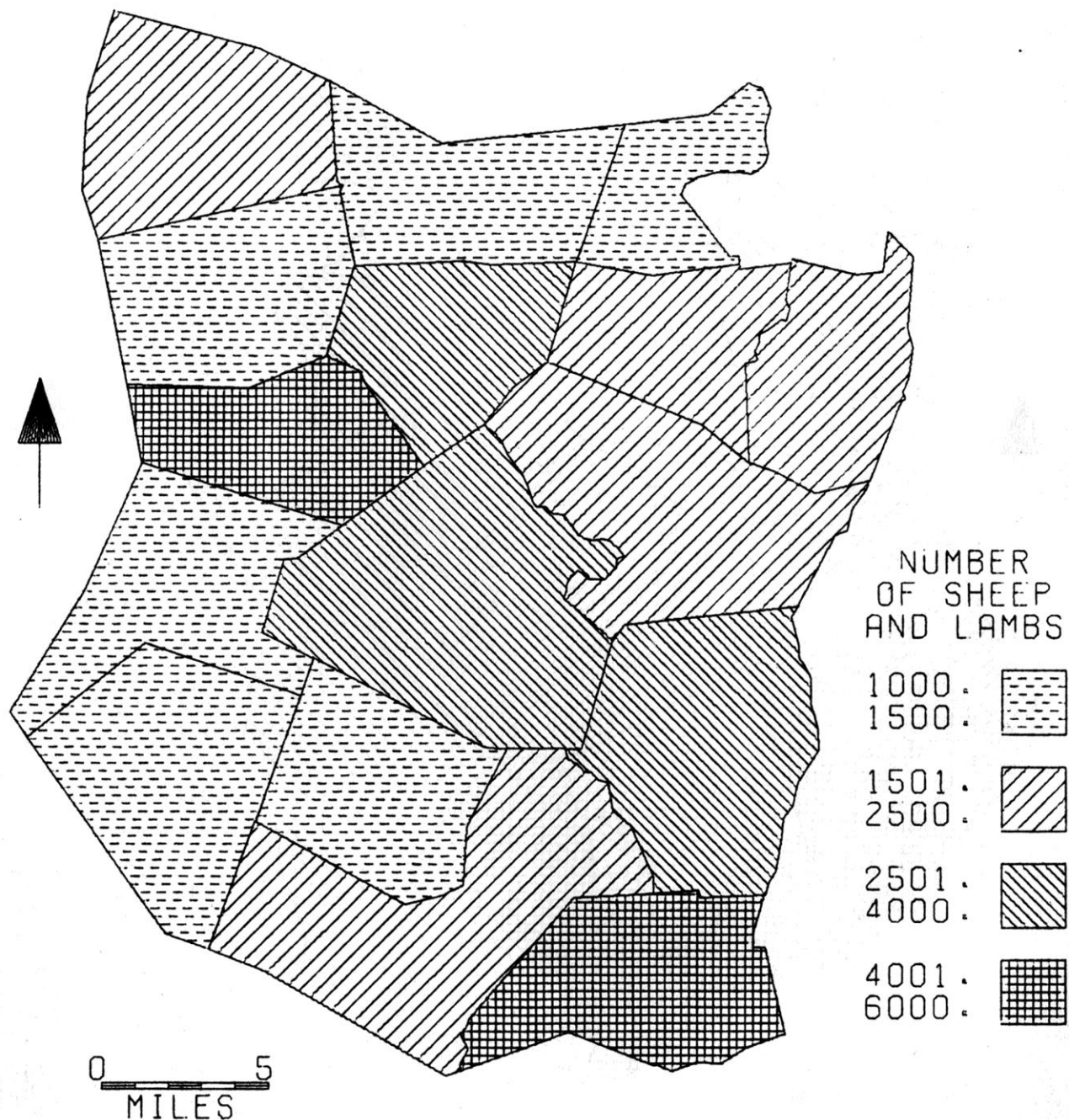
# BUTTER IN SCHOHARIE COUNTY BY TOWNSHIP, 1865



NEW TOPOGRAPHICAL ATLAS, 1866

JM/PB

# SHEEP AND LAMBS IN SCHOHARIE COUNTY BY TOWNSHIP, 1865

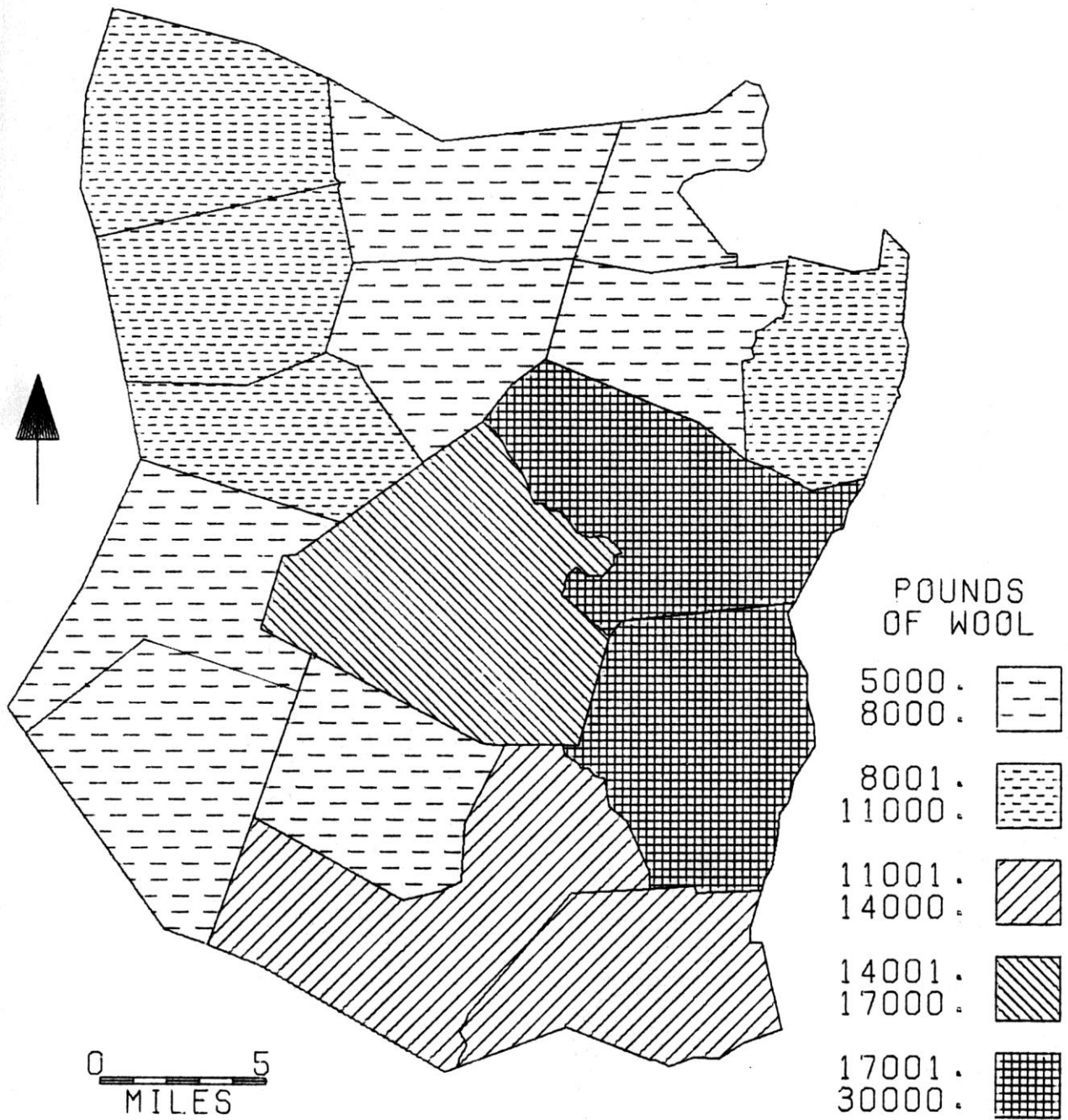


NEW TOPOGRAPHICAL ATLAS, 1866

JM/PB



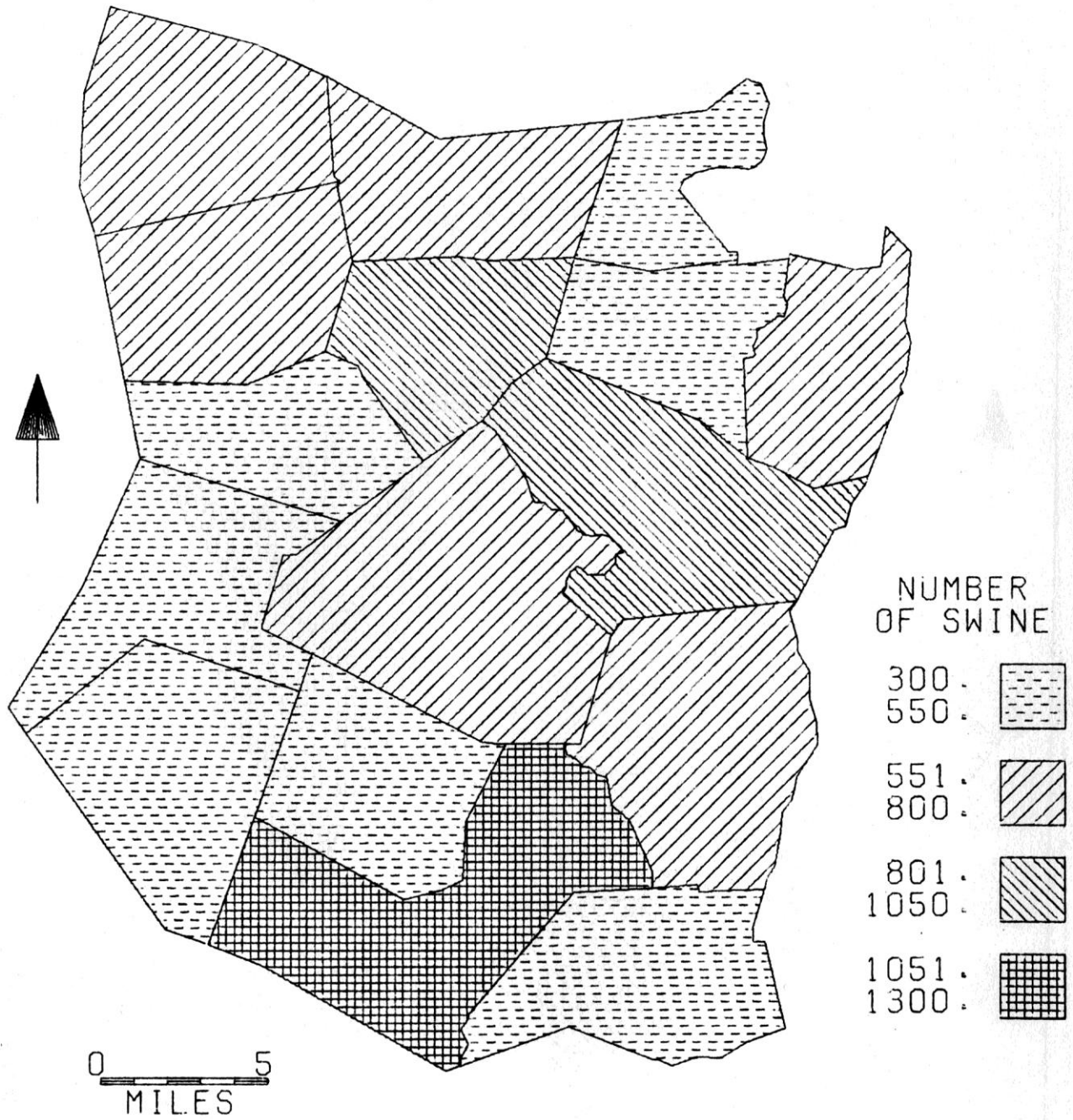
# WOOL IN SCHOHARIE COUNTY BY TOWNSHIP, 1865



NEW TOPOGRAPHICAL ATLAS, 1866

JM/PB

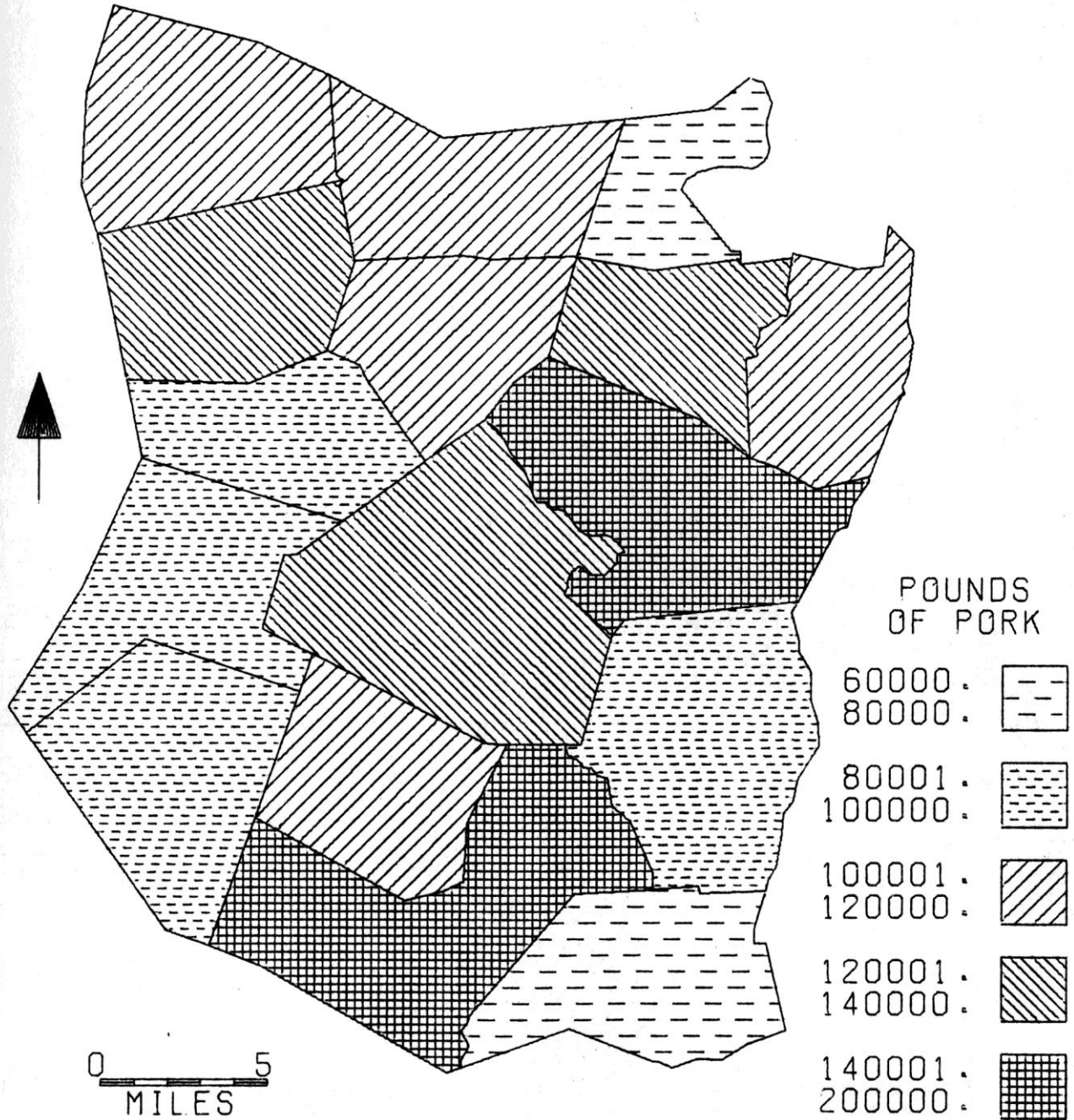
# SWINE IN SCHOHARIE COUNTY BY TOWNSHIP, 1865



NEW TOPOGRAPHICAL ATLAS, 1866

JM/PB

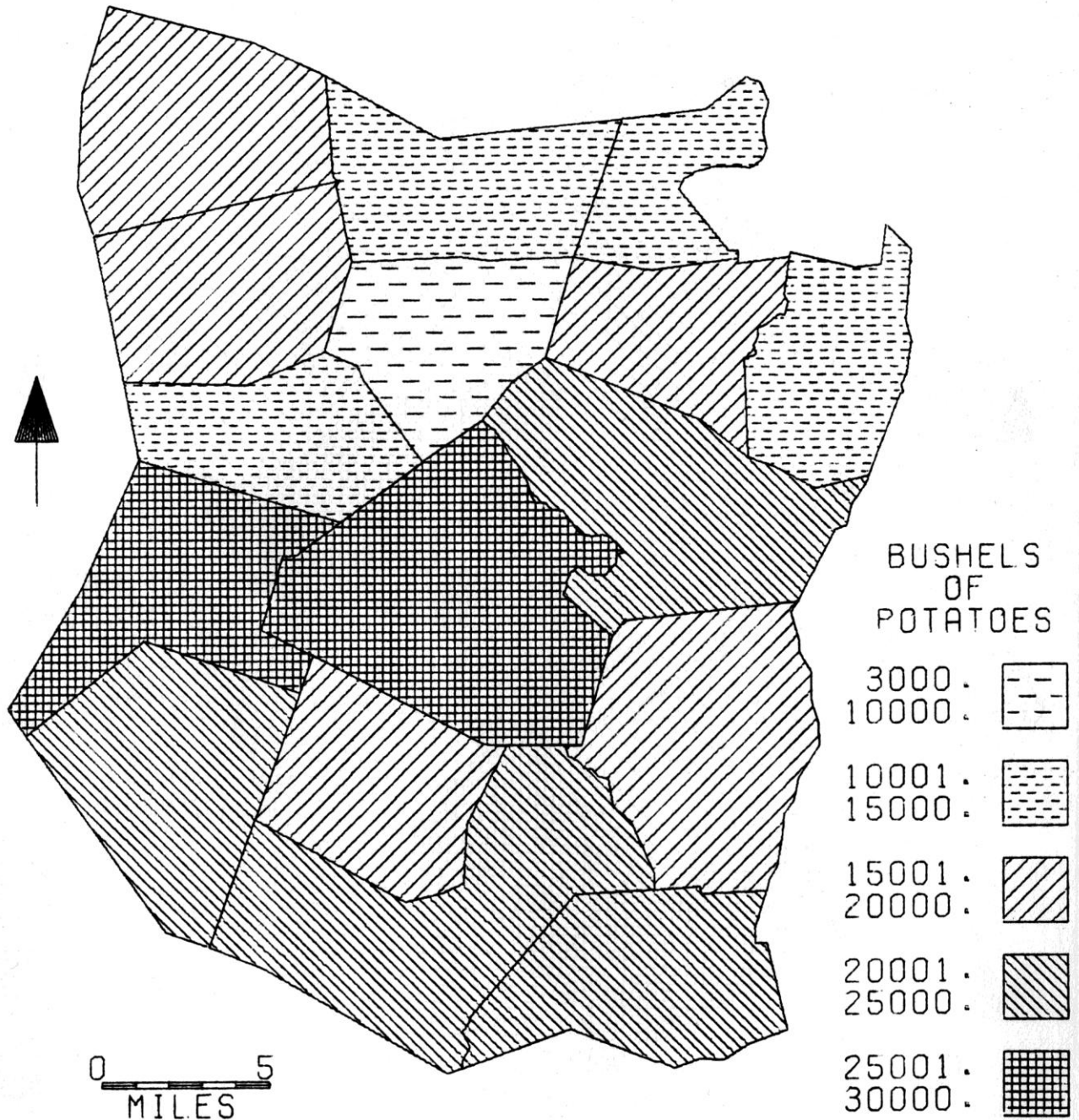
# PORK IN SCHOHARIE COUNTY BY TOWNSHIP, 1865



NEW TOPOGRAPHICAL ATLAS, 1866

JM/PB

# POTATOES IN SCHOHARIE COUNTY BY TOWNSHIP, 1865

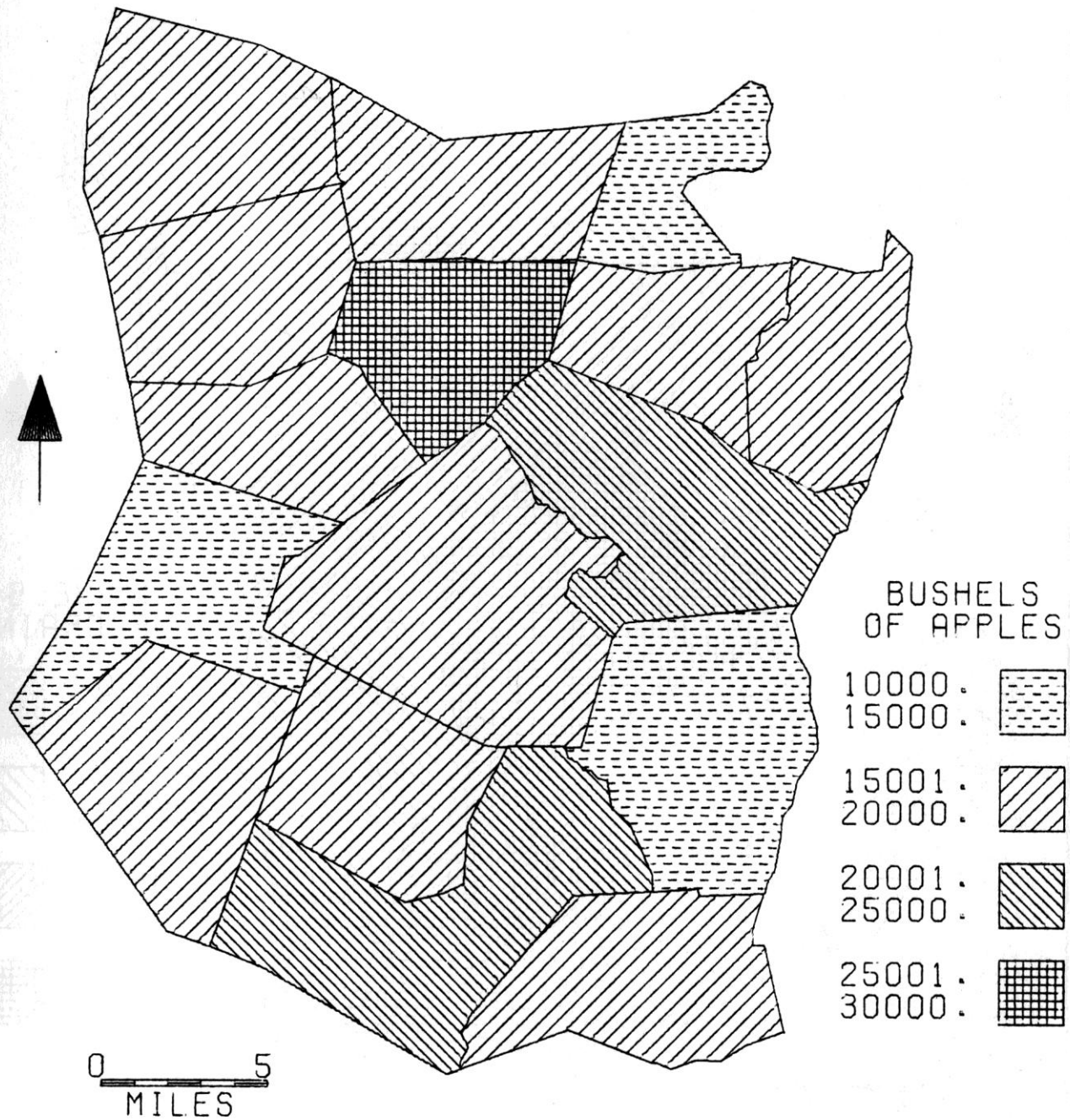


NEW TOPOGRAPHICAL ATLAS, 1866

JM/PB



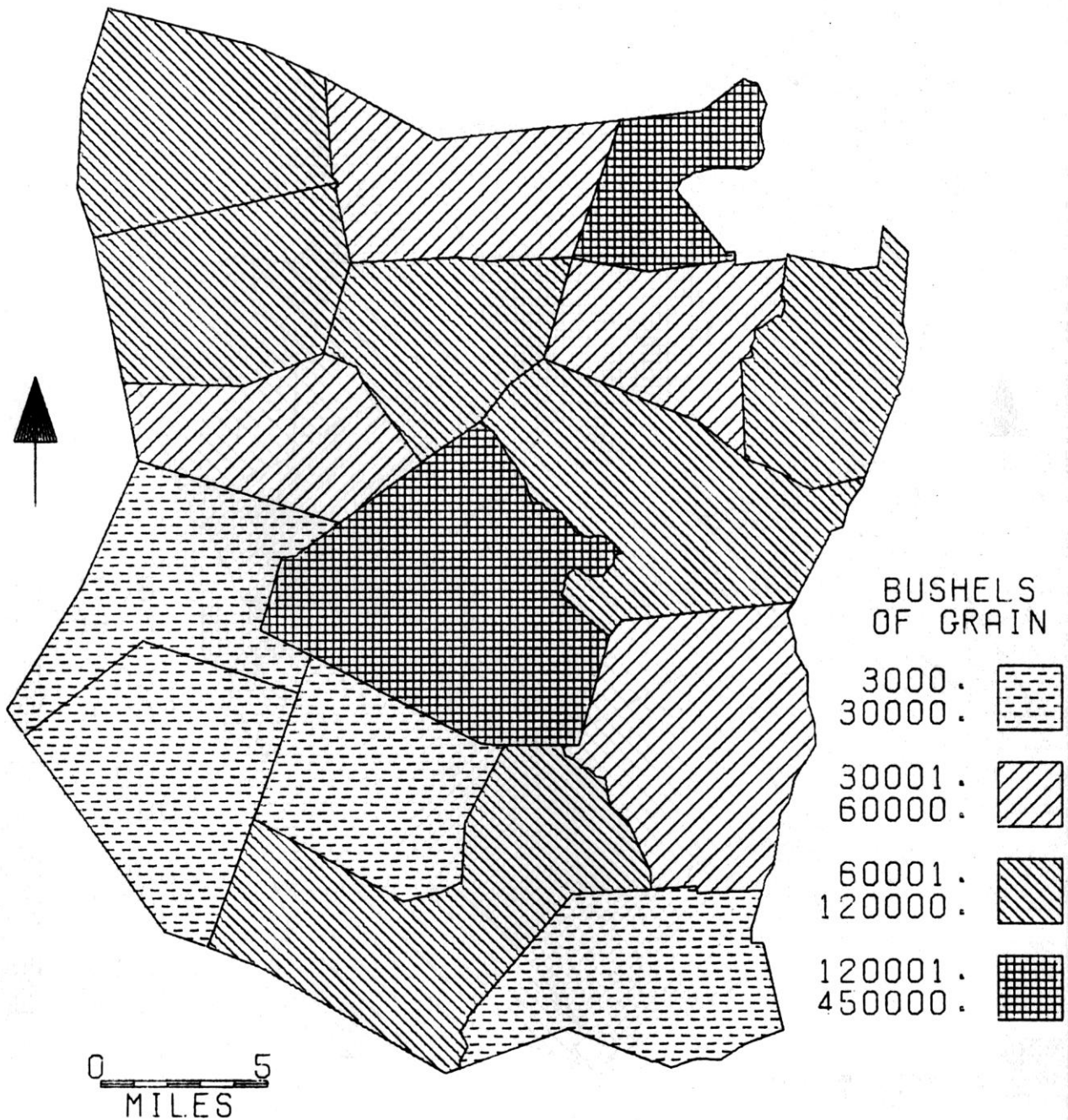
# APPLES IN SCHOHARIE COUNTY BY TOWNSHIP, 1865



NEW TOPOGRAPHICAL ATLAS, 1866

JM/PB

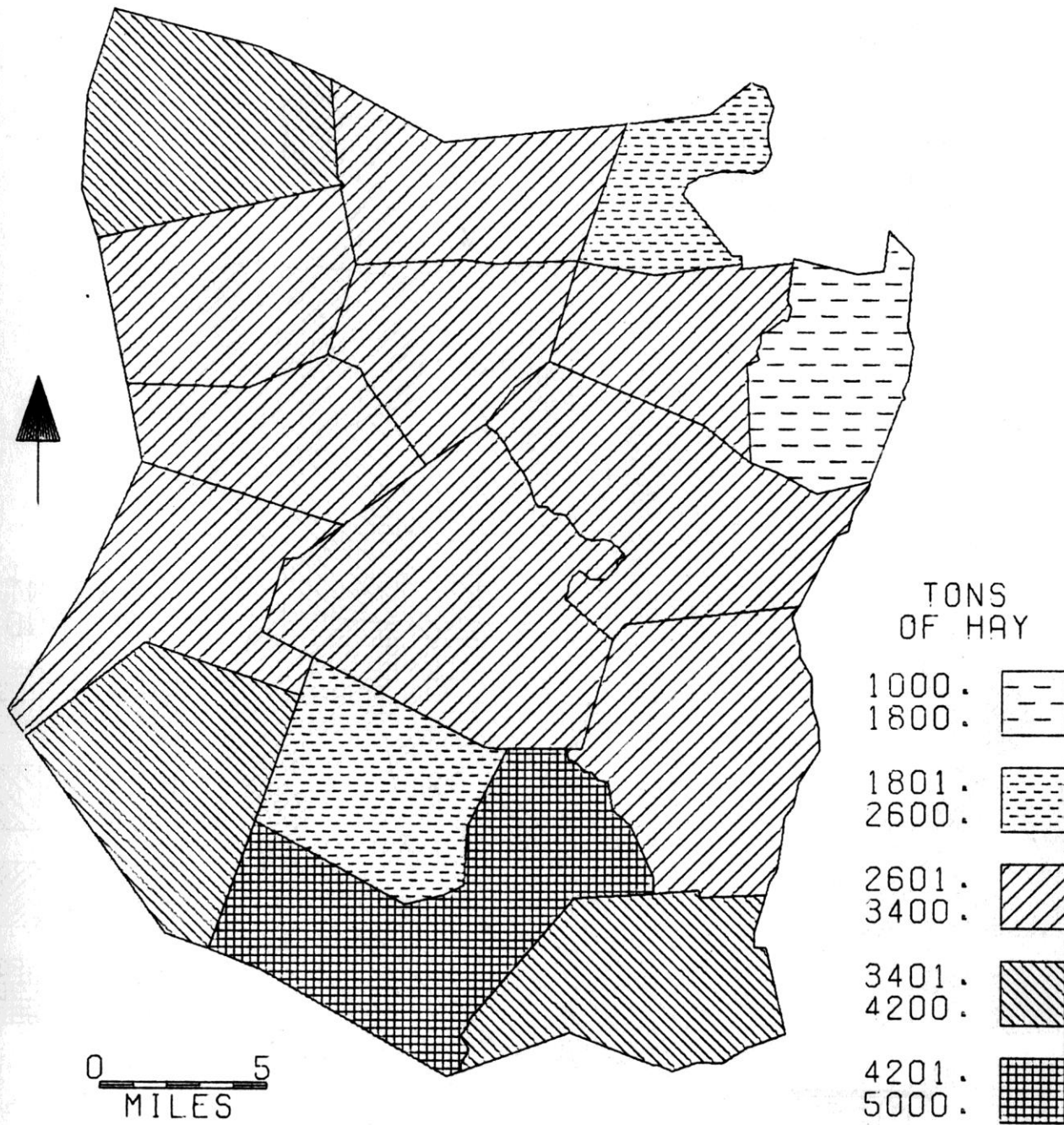
# GRAIN IN SCHOHARIE COUNTY BY TOWNSHIP, 1865



NEW TOPOGRAPHICAL ATLAS, 1866

JM/PB

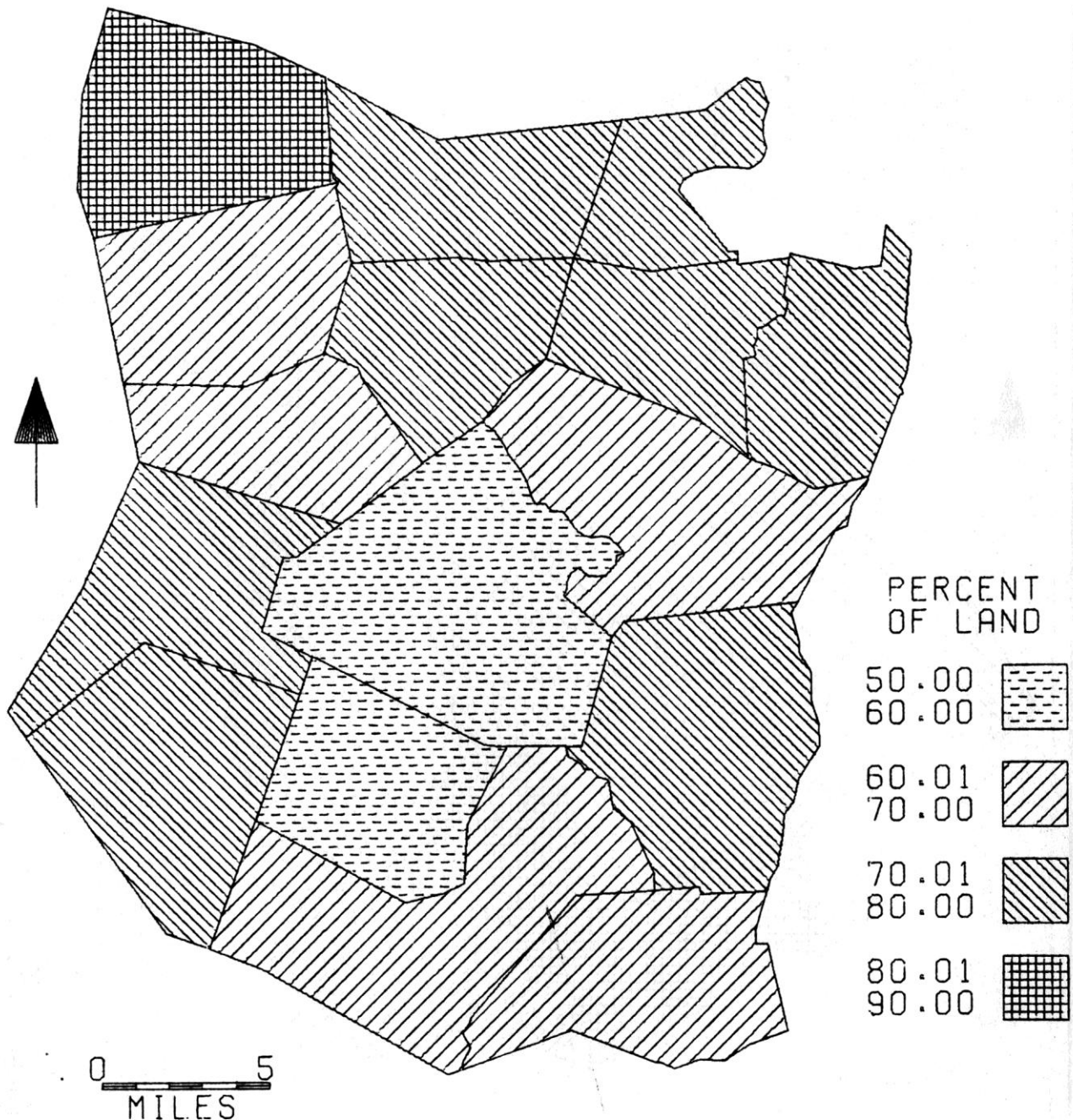
# HAY IN SCHOHARIE COUNTY BY TOWNSHIP, 1865



NEW TOPOGRAPHICAL ATLAS, 1866

JM/PB

# IMPROVED LAND IN SCHOHARIE COUNTY BY TOWNSHIP, 1865

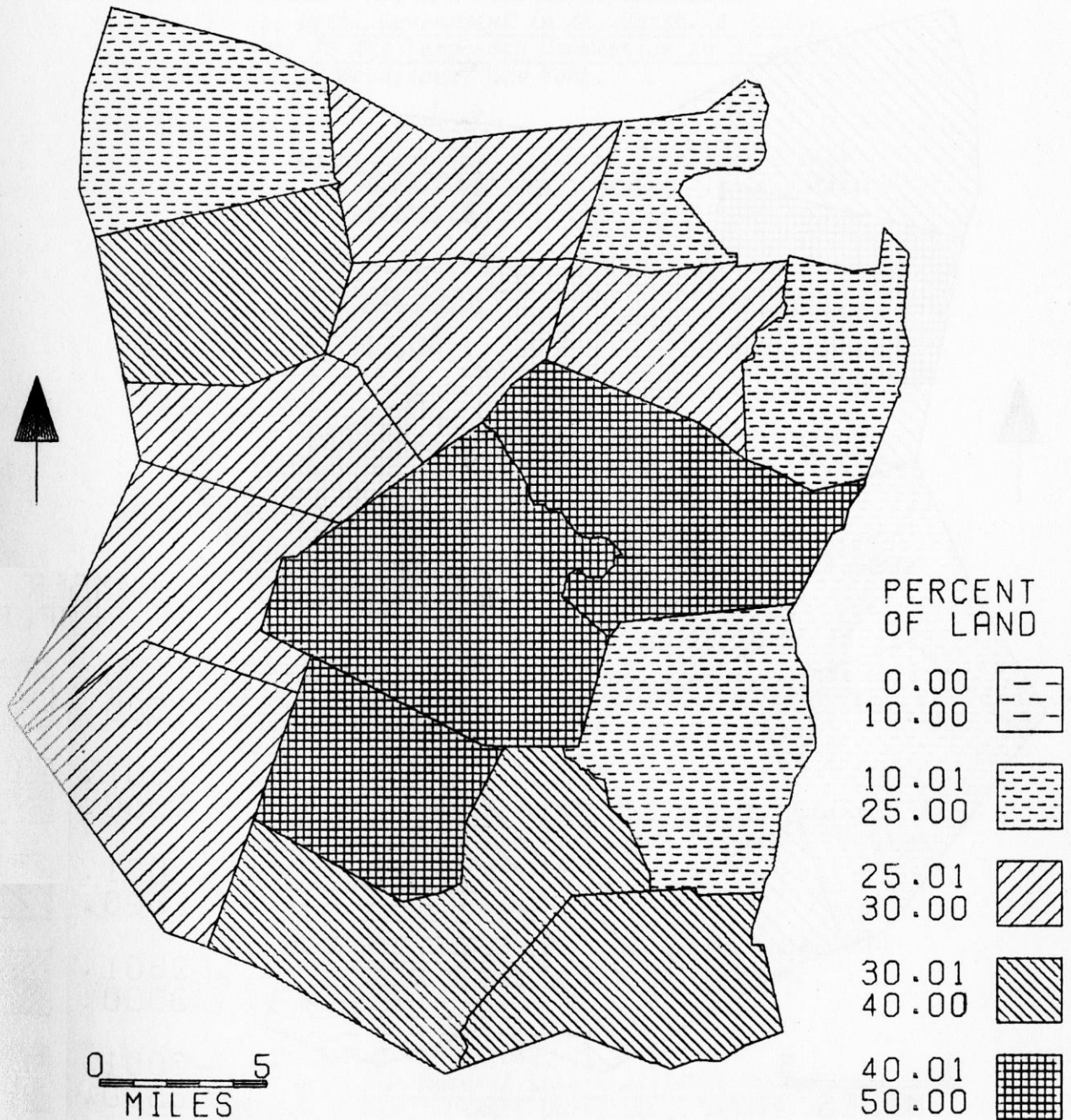


NEW TOPOGRAPHICAL ATLAS, 1866

JM/PB



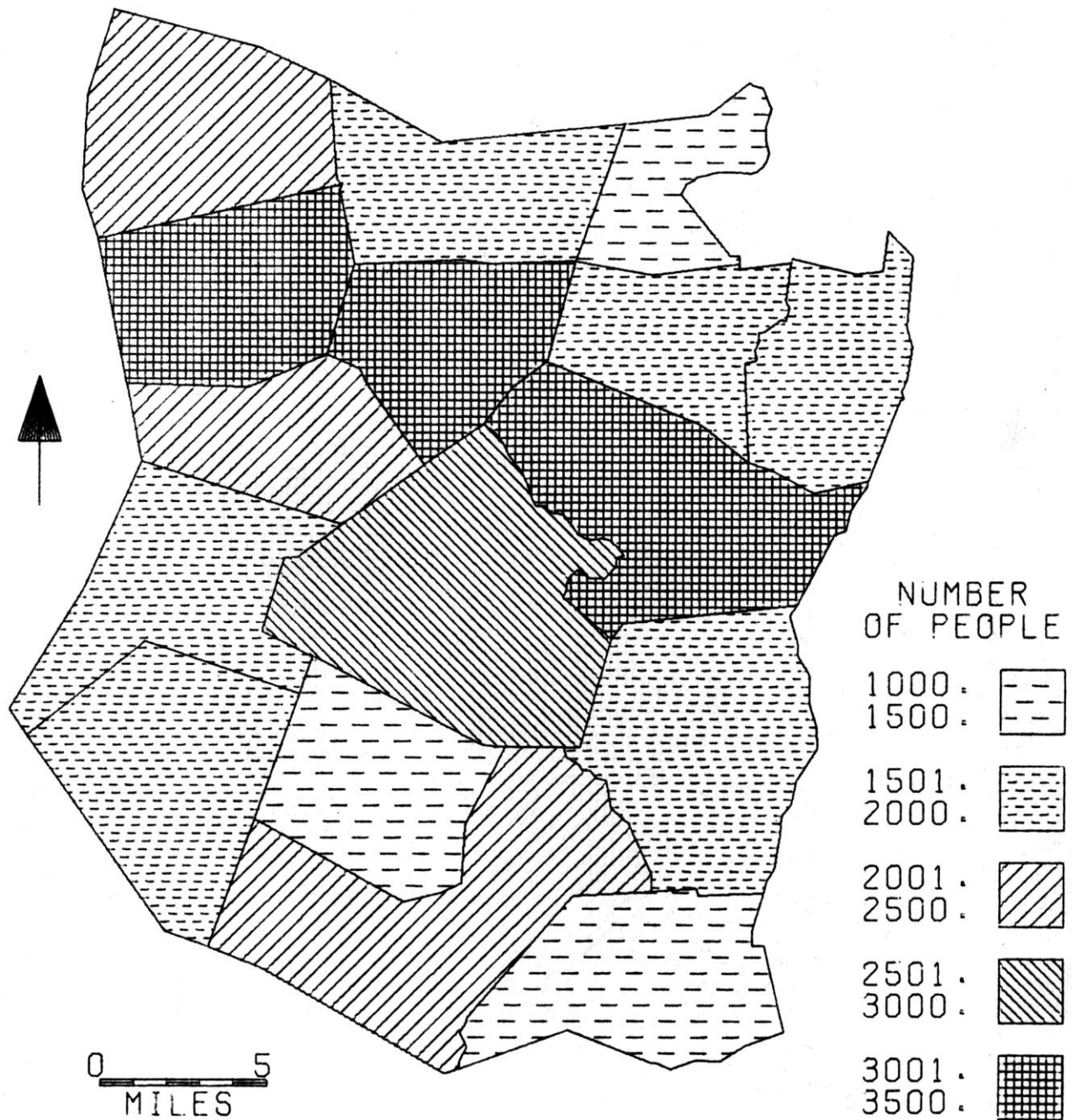
# UNIMPROVED LAND IN SCHOHARIE COUNTY BY TOWNSHIP, 1865



NEW TOPOGRAPHICAL ATLAS, 1866

JM/PB

# POPULATION IN SCHOHARIE COUNTY BY TOWNSHIP, 1865



NEW TOPOGRAPHICAL ATLAS, 1866

JM/PB

## BIBLIOGRAPHY

- Beers, S.N., and D.G. Beers,  
(1866), New Topographical Atlas of Schoharie County,  
Stone and Stewart, Philadelphia, Pennsylvania.
- Ginsberg, William R., and William G. Constable,  
(1974), Local Government in the Catskill Region,  
A Report to the Temporary Commission to Study the  
Catskills, Woodstock, New York.
- Hotopp, K.R.,  
(1970), Property Transactions in Schoharie County  
in 1968, Resource Development Report #1, Cooperative  
Extension, Cobleskill, New York.
- \_\_\_\_\_,  
(1973), Property Transactions in Schoharie County  
in 1971, Resource Development Report #5, Cooperative  
Extension, Cobleskill, New York.
- Jaffe, Martin,  
(1974), Land Transfer Study, 1972, Schoharie County  
Planning and Development Agency, Schoharie, New York.
- Office of Planning Services,  
(1974), 1970 Census Small Area Planning Information  
Profile, Data and Systems Bureau of the New York State  
Office of Planning Services, Albany, New York.
- \_\_\_\_\_,  
(1973), 1970 Census Socio-Economic Indicator Profile,  
Data and Systems Bureau of the New York State Office  
of Planning Services, Albany, New York.
- \_\_\_\_\_,  
(1973), 1970 Census Socio-Economic Profile, Data and  
Systems Bureau of the New York State Office of Planning  
Services, Albany, New York.
- \_\_\_\_\_,  
(1972), LUNR MCD Profile, Data and Systems Bureau of  
the New York State Office of Planning Services,  
Albany, New York.
- Resource Information Laboratory,  
(1974), Land Use Natural Resources (LUNR) Inventory,  
Schoharie County, Cornell University, Ithaca, New York.



